

Mapping India in Pliny the Elder's *Natural History*

Lizao ZHUANG

Supervisor: Prof. Margherita Fantoli

Mentor: Laura Soffiantini

Thesis presented in
fulfillment of the requirements
for the degree of Master of Science
in Digital Humanities

Academic year 2022-2023

© Copyright by KU Leuven

Without written permission of the promoters and the authors it is forbidden to reproduce or adapt in any form or by any means any part of this publication. Requests for obtaining the right to reproduce or utilize parts of this publication should be addressed to KU Leuven, Faculteit Wetenschappen, Celestijnenlaan 200H - bus 2100 , 3001 Leuven (Heverlee), telephone +32 16 32 14 01.

A written permission of the promoter is also required to use the methods, products, schematics and programs described in this work for industrial or commercial use, and for submitting this publication in scientific contests.

Preface

This thesis aims to explore the first encyclopedia of the ancient world using digital methods within the scope of spatial humanities. Through a combination of skills acquired in the Digital Humanities programme - such as textual analysis, network analysis and data visualisation - and the integration of markup languages for interactive presentations, I have gained valuable training in conducting insightful digital humanities research.

Writing this thesis has been both an enjoyable journey through Pliny's encyclopaedic landscape and a fulfilling exploration of digital methods. Throughout this journey, I deeply appreciate the extensive guidance and help of my supervisor, Professor Margherita Fantoli, and my daily advisor, Laura Soffiantini. Professor Fantoli's constant reminder to "have fun" during classes, assignments, events, and feedback sessions encouraged me to tackle challenges and find joy in the process. Discussions with Laura were always enlightening; her inspiring instructions and technical mentorship have been invaluable to my progress.

Last but not least, I would like to thank my dear family and friends for their continuous care, understanding and sweet support.

Abstract

This study examines Pliny's *Natural History* from a spatial perspective, focusing on the content relating to India and incorporating the digitised and annotated text available in the [TOPOSText project](#). The research employs a variety of methodologies, including word frequency and collocation analysis, topic modelling and network analysis, with an integration of close reading practices.

The multifaceted role that India plays in the narrative is highlighted in the study's findings. It emerges not only as a geographical counterpart and repository of precious treasures, but also as an important trading partner of the Roman Empire and the Mediterranean, a context closely related to Pliny's Stoic perspective on the natural world. In addition, the creation of a network graph linking place and person names associated with India across different books highlights the clustering patterns of different discussion focuses within the content structure.

List of abbreviations

API: Application Programming Interface

CSV: Comma-separated Values

HTML: HyperText Markup Language

LDA: Latent Dirichlet Allocation

NER: Named Entity Recognition

NLP: Natural Language Processing

TOPOSText: [TOPOSText project](#)

TXT: Text File

URI: Uniform Resource Identifier

URL: Uniform Resource Locator

XML: Extensible Markup Language

Table of Contents

1	Introduction	1
1.1	<i>Natural History</i> and its complexity	1
1.2	Spatial perspective in <i>Natural History</i>	2
1.3	Text source for the study	4
2	Research Question	5
2.1	Prominent mentioned places in <i>Natural History</i>	5
2.2	Why India?	6
2.3	India-related text as a case study	7
3	Methodology	8
3.1	Workflow	8
3.2	Data preparation	9
3.2.1	HTML scraping from TOPOSText	10
3.2.2	Filtered dataset of “India-related text”	11
3.2.3	Data completeness check	12
3.2.4	Preprocessing of texts	14
4	Data Analysis	15
4.1	Place name distribution in India-related text	15
4.2	Word frequency and collocating bigrams	16
4.3	Topic modelling	21
4.4	Network analysis for named entities	29
4.4.1	Person name annotation/tagging retrieval	30
4.4.2	Network graph generation	34
5	Conclusions	42
5.1	Comprehension of “India” in the narrative	42
5.2	Distant reading as a method	43
5.3	Reflection and limitation	44
	References	45
	Appendix	47

List of Figures

1	Normalized distribution of place names in <i>Natural History</i>	4
2	Place name distribution map	6
3	Occurrence count of all place names and Indian place names in each book	15
4	Occurrence count of place names and Indian place names in each book_different y-axis scales	15
5	Tree map for the words with 1% highest frequency in India-related text .	17
6	Word cloud for the words with 1% highest frequency in India-related text	17
7	Conherence distribution of different topic numbers when passes=40 . .	22
8	Topic cluster (overall)	24
9	Topic cluster (highlighting on Topic_0)	24
10	Topic cluster (highlighting on Topic_1)	25
11	Topic cluster (highlighting on Topic_2)	25
12	Context type distribution in books containing Indian place names	28
13	Occurrence frequency of different context type in India-related text . . .	28
14	Place/person/book number network of India-related content in <i>Natural History</i>	35
15	Indus centric network of India-related content in <i>Natural History</i>	37
16	Ganges centric network of India-related content in <i>Natural History</i>	38
17	Clusters of book 6 on India-related content in <i>Natural History</i>	39
18	Clusters of book 37 on India-related content in <i>Natural History</i>	40

List of Tables

1	Normalized distribution of place names in <i>Natural History</i>	2
2	Top 22 (approximately 1%) frequently mentioned place names in <i>Natural History</i>	5
3	Example for the reference dataset containing the plain text in paragraphs of <i>Natural History</i>	10
4	Example for the <i>Natural History</i> geographical-related text dataset	11
5	Example for the <i>Natural History</i> India-related text dataset	11
6	Example for supplement annotation to Indian places in <i>Natural History</i> .	13
7	Example of TOPOSText retrieved and validated person name annotations in <i>Natural History</i>	31
8	Example for person name annotation merged into India-related text dataset	31
9	Example for person name tags retrieved with WikiNEuRal from India-related text in <i>Natural History</i>	32
10	Example for person name tags retrieved with Flair from India-related text in <i>Natural History</i>	32
11	Comparison between person names retrieved with different methods . .	33
12	First 15 distinct person names retrieved with different methods	33

1 Introduction

1.1 *Natural History* and its complexity

Pliny the Elder's *Natural History* is widely recognized as the earliest encyclopedia in the world, manifesting a pioneering effort in comprehensively cataloguing the vast array of human knowledge from that era.

The work is thematically divided into 37 books, covering a diverse range of subjects including astronomy, geography, zoology, botany, medicine, and more. Pliny meticulously consulted a wide range of Greek and Roman references, totalling approximately 2,000 volumes¹, and interwove his own literary interpretation or comments to the narratives.

Under the carefully designed knowledge-ordering framework (Lao 2016), scholars have observed a complexity in *Natural History*, evident in its linguistic style, narrative approach, and use of references. The work compiles variant toponyms from Greek and Latin, includes digressions in descriptions (Roller 2022), and exhibits changes in vocabularies and sentence structures (Pinkster 2005). However, it is precisely this complexity that makes the work more fascinating and not only a valuable source of the knowledge and worldview of the ancient world, but also a gateway into Pliny's conceptualization, imagination, and even the prevailing imperial ideology of that time.

The complexity and interconnectivity of the general structure of *Natural History* are further highlighted in different aspects by refreshing approaches. For the content organisation, Healy (1999) advocated Pliny's original contribution in revealing the technology and science engagement of the Rome Empire. Taking the historical, political and linguistic context into consideration, he found that in addition to providing informative descriptions of natural phenomena and scientific experiments, Pliny also developed the scientific language in Latin through his work. Moreover, Naas (2002) discussed how Pliny formulated the diverse materials into his encyclopaedic structure, revealing the work's multifaceted nature as an epistemological, ideological, and moral project. Analysing Pliny's employment of the historical exemplum in the work, Schultze (2011) argued how that literary device directed and teased the readers as well as established a profound connection between human beings and the entire spectrum of nature in *Natural History*.

In addition to the contextual and referential analyses of *Natural History*, Rydberg-Cox (2021) employed network analysis techniques, applying various metrics to illustrate the connections between Pliny's sources and the topics discussed in the work. Furthermore, Fantoli (2022) conducted a comparative examination of book 2 of *Natural History* and book 7 of Seneca's *Natural Questions*, both focused on astronomy as part

¹ *Natural History* 1.5.1 (<https://topostext.org/work/148>)

of the Latin classics about nature. Statistical methods were applied to investigate variations in their discursive distribution, effectively identifying Pliny’s distinctive stylistic attributes. Moreover, the encyclopaedic authorial intent evident in *Natural History* is validated through correspondence and tree analysis. These studies collectively showcase how distant reading methodologies offer novel insights into our understanding of ancient treatises.

1.2 Spatial perspective in *Natural History*

As pointed out by Beagon (2011), differentiating from his predecessors, Pliny showed a “terrestrial curiosity” in *Natural History*, emphasising recognition of the physical, material world. In this regard, the vision of geography plays a pivotal role in distributing information, knowledge, and events throughout *Natural History*.

Drawing from the long-established topographical and ethnographic traditions, Pliny seamlessly connects volumes dedicated to geography (books 3-6) with broader elements, activities, and cultural, historical, and societal contexts (Roller 2022), exemplified in his portrayal of exotic plants, communities’ habitats, imperial expeditions, and trade products. In other words, geographical names that occurred in each book of *Natural History* served as signposts guiding readers through diverse lands, shedding light on how Pliny and his contemporaries perceived and conceptualized the world around them.

A normalized frequency of place name occurrence in the work is calculated as the ratio of the occurrence count of place names in each book to the word lengths of the book (Table 1). The bar chart (Figure 1) depicts the comparison of place names distributed in different books. The process of data collection and structuring for this table and chart is further explained in the Methodology chapter (Section 3).

The observation aligns with the content structure of *Natural History*, that books 3-6, centring on “geography and ethnography”, contain the most mentions of place names. Places are also frequently mentioned in books about agriculture and horticulture (book 12-14), aquatic life (book 31), and mining and mineralogy (book 34-37).

Table 1: Normalized distribution of place names in *Natural History*

Book	Total_length	Place_count	Place_freq
1	2778	1	0.000360
2	30570	406	0.013281
3	18037	1007	0.055830
4	15434	1309	0.084813
5	18872	1112	0.058923
6	27891	1012	0.036284

Book	Total_length	Place_count	Place_freq
7	21204	225	0.010611
8	24176	185	0.007652
9	19197	140	0.007293
10	20816	121	0.005813
11	27345	77	0.002816
12	13906	188	0.013519
13	13243	164	0.012384
14	15277	189	0.012372
15	14552	135	0.009277
16	25442	180	0.007075
17	29387	82	0.002790
18	35850	222	0.006192
19	18822	146	0.007757
20	22743	21	0.000923
21	17896	95	0.005308
22	16491	24	0.001455
23	15764	17	0.001078
24	17491	56	0.003202
25	16734	85	0.005079
26	15448	35	0.002266
27	12444	40	0.003214
28	26476	28	0.001058
29	13976	31	0.002218
30	14395	23	0.001598
31	12204	222	0.018191
32	14635	76	0.005193
33	17946	113	0.006297
34	18972	193	0.010173
35	21283	277	0.013015
36	21295	357	0.016764
37	22255	282	0.012671

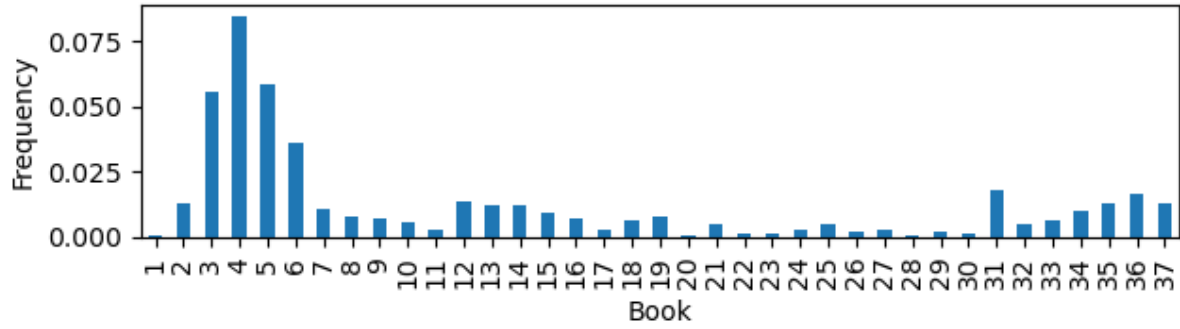


Figure 1: Normalized distribution of place names in *Natural History*

1.3 Text source for the study

Natural History is originally in Latin. For the purpose of this study, an English translation by Henry T. Riley (1816-1878) and John Bostock (1773-1846), first published in 1855, is utilized. The translated text is obtained in a digitised version from the [TOPOSText project](#), having been sourced from the Perseus Project and governed by a Creative Commons Attribution-Share-Alike 3.0 U.S. License.

Annotations of proper names, place names and their corresponding coordinates are available together with the text of *Natural History* ([book 1-11](#), [book 12-37](#)) on [TOPOS-Text project](#). This invaluable resource allows for creating a dataset that includes both the textual contents and geographical annotations, which can be utilized to investigate the distribution of place names in the entire work and examine the frequencies and patterns of geography-related content.

The extension of the extracted corpora and the workflow of the extraction will be further explained in the Methodology chapter (Section 3).

2 Research Question

2.1 Prominent mentioned places in *Natural History*

Based on the geographical annotations in *Natural History* provided by the TOPOSText, there are 2052 unique places mentioned in *Natural History*.

Table 2 lists the top 22 most frequently mentioned place names, which collectively represent approximately 1% of the total mentions. This count includes instances where multiple place names share the same frequency as the 20th rank.

Table 2: Top 22 (approximately 1%) frequently mentioned place names in *Natural History*

	ToposText_ID	Place_Name	Lat	Long	Count
0	https://topostext.org/place/406163RIta	Italy	40.6	16.3	292
1	https://topostext.org/place/419125PRom	Rome	41.891	12.486	269
2	https://topostext.org/place/271307REgy	Egypt	27.1	30.7	261
3	https://topostext.org/place/300740RInd	India	30	74	167
4	https://topostext.org/place/280400RAra	Arabia	28	40	123
5	https://topostext.org/place/355390RSyr	Syria	35.5	39	109
6	https://topostext.org/place/350330RCyp	Cyprus	35	33	85
7	https://topostext.org/place/312301WNil	Nile	30.0918	31.2313	85
8	https://topostext.org/place/441073LAlp	Alps	44.142	7.343	82
9	https://topostext.org/place/376145RSic	Sicily	37.6	14.5	71
10	https://topostext.org/place/352252IKre	Crete	35.2052	25.1836	64
11	https://topostext.org/place/130350REth	Ethiopia	13.01	35.01	58
12	https://topostext.org/place/364282IRho	Rhodes	36.4408	28.2244	56
13	https://topostext.org/place/380237PAth	Athens	37.9718	23.72793	56
14	https://topostext.org/place/419125SCap	Capitol	41.8933	12.483	52
15	https://topostext.org/place/353403WEup	Euphrates	35.2791	40.2708	47
16	https://topostext.org/place/435335WPon	Pontus	43.5	33.5	47
17	https://topostext.org/place/411146RCam	Campania	41.1	14.6	46
18	https://topostext.org/place/397443RArm	Armenia	39.702	44.298	45
19	https://topostext.org/place/195390WEry	Red Sea	19.5	39	42
20	https://topostext.org/place/369103PCar	Carthage	36.85	10.32	42
21	https://topostext.org/place/370340RCil	Cilicia	37.01	34.01	42

The place names mentioned in *Natural History* are geographically mapped, with each location marked on the map by its corresponding coordinates. A dot is assigned to each place, with the size of the dot reflecting the frequency of its mention in the work. The larger the dot, the more frequently the place is mentioned in *Natural History*.

An interesting observation from the output, as shown in Figure 2, is that India, despite being outside the Mediterranean, receives a high frequency of mention.

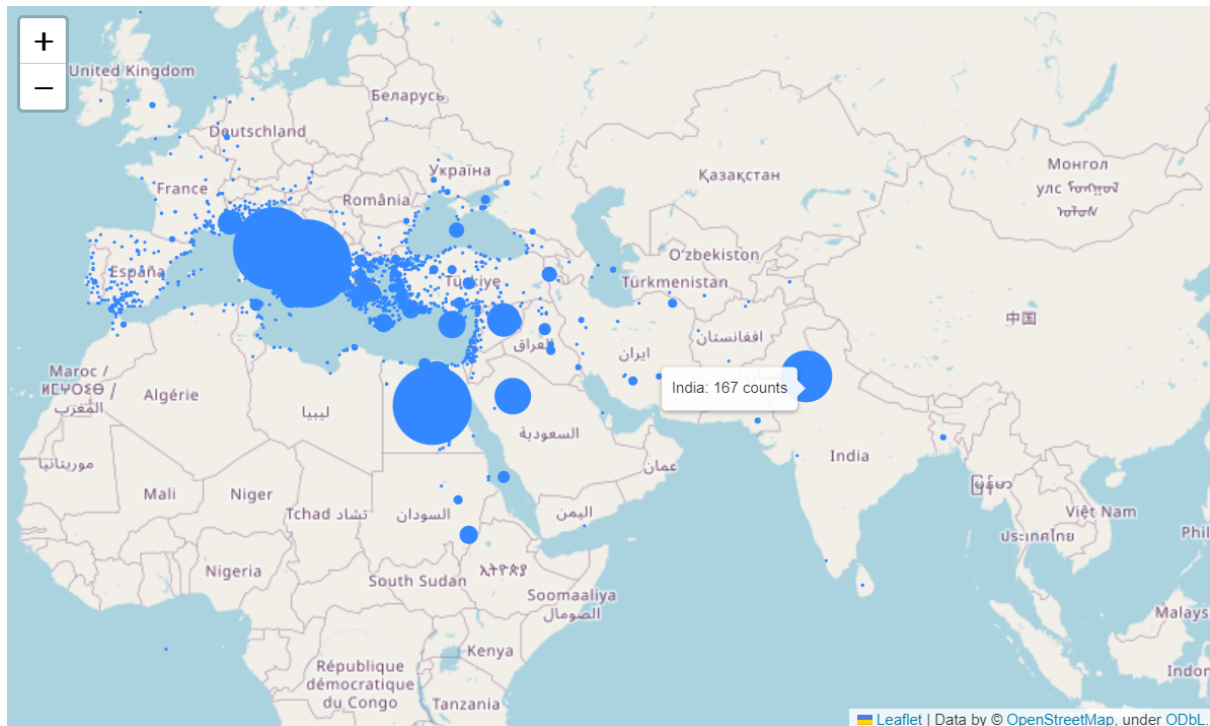


Figure 2: Place name distribution map

2.2 Why India?

Geographically, India seems a distant and disconnected territory from the Roman Empire, lacking any direct aquatic or land routes with the Mediterranean region. However, the exotic curiosity Pliny attempted to integrate within his work, and the history of the Indo-roman trade relations, can be regarded as a broader context for the prominent mentioning of India in *Natural History*.

As suggested by (Murphy 2003), the *mirabilia*, encompassing accounts of extraordinary landscapes, people, plants, and animals, assumes a substantial proportion within the books of *Natural History*. Pliny's inclusion of such exotic elements not only catered to the prevailing curiosity of his Roman readers but also fostered a comparative perspective between distant locales, exemplified by his references to India, and their natural counterparts in Rome (Naas 2011). Within a research framework of Roman Imperialism, the detailed portrayal of foreign lands, such as India, holds significant importance in shaping both Pliny's and his contemporary Roman readers' perception of their place within the global landscape (Pollard 2009).

In addition, *Natural History* serves as a valuable reference for tracking the Indo-Mediterranean network of exchange (Pollard 2009). Through the depiction of cities, ports, and rivers along the trade routes, the work provides substantive evidence of

the flourishing trade relations between the Roman Empire and the Indian subcontinent (Neelis 2011). The extensive exemplification of diverse commodities, such as gemstones, glass, spices, textiles, plants, and wine, along with the accounts of the currency *sestertii* involved in the merchandise exchange in the work shed lights to the compelling details and social and cultural implications of this long-distance trade (Székely 2006; Pollard 2009). Furthermore, the direct criticisms regarding the high cost of the luxury items imported from India imply both the magnitude of the trade volume and Pliny's stance towards this commercial interaction (Neelis 2011).

2.3 India-related text as a case study

In light of the observations and foundational research mentioned above, the present study centres its investigation on the spatial perspective within Pliny's *Natural History*, focusing on the texts about India, seeking to delve into the discourse surrounding this region. To achieve this goal, distant reading methodologies, including statistical analysis, topic modelling, and social network analysis, are employed in the study.

The main aim of this study is to explore how India is described, and how the information about India is structured in *Natural History*, which may also contribute to a more profound comprehension of the inherent complexity and interconnectivity that permeates this monumental work.

3 Methodology

3.1 Workflow

The workflow for this study involves the following key stages:

Data Collection:

As mentioned in the Introduction chapter (Section 1), the text employed for this study is obtained from the digitised English translation (by Henry T. Riley (1816-1878) and John Bostock (1773-1846)) of Pliny's *Natural History* available on [TOPOSText project](#).

The two parts of *Natural History* ([book 1-11](#), [book12-37](#)) are scraped for the textual contents together with the geographical annotation of the ancient places in the text, and the book, chapter and paragraph position where a place is mentioned with the function provided in [Beautiful Soup](#) library of Python.

Data Preprocessing:

The information extracted from the HTML files is structured into separate columns as [Pandas](#) dataframe. A dataset for plain text of the entire work, and a dataset for geographical-related text in *Natural History* with the geographical annotations are generated and stored in CSV format.

After a preliminary exploration, the research focus is narrowed down to India-related text in *Natural History*. Referring to the geographical territories in the scope of ancient Greek and Roman world (Talbert 2000b), a dataset for India-related text is filtered from the abovementioned geographical-related dataset with the range of corresponding co-ordinates of Indian region in the era of *Natural History*. The filtered India-related text dataset is also stored in CSV format.

The location names mentioned in the India-related text were checked manually for its completeness. The identified location names without annotation in TOPOSText were appended to the India-related text dataset.

Additionally, the textual contents in the datasets were preprocessed with tokenization, lemmatization and the exclusion of stop-words processes.

Data Analysis:

In the preliminary exploration, statistical analysis is used to give an overview of the distribution of place names in each book (shown in Table 1 and Figure 1) and to compare the occurrence frequencies of different places (shown in Figure 2) in the work. This leads to a focused study of India-related texts.

In the analysis of the India-related text (the target corpus) in *Natural History*, three distant reading methods are employed:

1. Word frequency and collocation analysis: Single word frequency and bigram collocation of the target corpus are measured with the functions in [NLTK](#) package for an overview of the common word patterns relating to India in *Natural History*.
2. Topic modelling: [Genism](#) library is used for semantic vectorization and implementation of Latent Dirichlet Allocation (LDA) model for the topic modelling of the target corpus, and the library of [pyLDAvis](#) is utilized for an interactive visualisation. The output of this method shows the potential topics in the India-related text in *Natural History*.
3. Network analysis for named entities: Person names mentioned in the India-related text are retrieved from annotations on TOPOSText. Person and place names occurred in the target corpus, and the book numbers indicating where they appeared are extracted as nodes. The co-occurrence between the nodes are counted as edges for network analysis. The output of this method is a graph showing the clusters of the nodes in the target corpus, indicating the structure of the content related to India in *Natural History*.

In addition to the above methods, traditional close reading is also employed to enrich the discussion. This integration helps to complement the results obtained from distant reading and facilitates the interpretation of findings within the context of the work.

Interpretation and Conclusion:

The workflow and parameter setting of each method are explained at the beginning of each analyse section. The results acquired from each method are interpreted with a dialogue to the broader literature and close reading of the text.

In the Conclusion chapter (Section [5](#)), the findings are discussed comprehensively as a response to the research questions. And the limitations of the methods are evaluated and reflected.

3.2 Data preparation

This section provides an overview of the data preparation process. The tools and procedures employed in data collection and dataset generation for the study are introduced subsequently.

3.2.1 HTML scraping from TOPOSText

As previously stated, the textual contents of Pliny’s *Natural History* are available on the [TOPOSText project](#), presented in two parts, both of which are in HTML format.

To extract the relevant data, the [Beautiful Soup](#) tool, a Python library renowned for parsing HTML and XML documents, was employed.

The text in the HTML documents is organised into paragraphs, each uniquely identified by an “id” attribute that specifies its corresponding book, chapter, and paragraph number. For instance, a typical paragraph has an “id” tag as follows:

<p id=‘urn:cts:latinLit:phi0978.phi001:3.9.7’>

The textual contents are retrieved with the information from these “id” attributes and structured as a reference dataset, comprising the plain text of *Natural History* divided into paragraphs, with each paragraph assigned a unique identifier, and separate columns indicating its book, chapter, and paragraph number. An example of the dataset’s structure is shown as Table 3.

Table 3: Example for the reference dataset containing the plain text in paragraphs of *Natural History*

UUID4	Reference	Book	Chapter	Paragraph	Text
0 b5a3c99d-1b98-4993-a9f5-aae4a89e2f3a	urn:cts:latinLit:phi0978.phi001:1.1.1	1	1	1	PREFACE IN THE FORM ...
1 e5b4c366-84d4-4f03-a36f-a418696c63c2	urn:cts:latinLit:phi0978.phi001:1.2.1	1	2	1	But who could judge ...
2 57ae9d1a-6bc1-4c10-9364-6773ec6cbb31	urn:cts:latinLit:phi0978.phi001:1.3.1	1	3	1	But if Lucilius, the...
3 8bf78c95-0e1f-4e6b-8059-b7724ee3f056	urn:cts:latinLit:phi0978.phi001:1.4.1	1	4	1	My own presumption h...
4 54bac9cb-d4b0-43cb-b420-2d70d976887b	urn:cts:latinLit:phi0978.phi001:1.5.1	1	5	1	For my own part I am...

There are a total of 3493 paragraphs in the English-translated version of *Natural History* used in this study. The extracted text contains 343096 tokens and 28606 types after preprocessing. This reference dataset has been saved in CSV format for record.

Moreover, the geographical annotations concerning the ancient places mentioned in the text are labelled with a class attribute denoted as “place”, including a URI for the location, the place name and its corresponding coordinates, exemplified by the following HTML code snippet:

<a about=“<https://topostext.org/place/419125LPal>” class=“place” lat=“41.8896” long=“12.4884”>Palatine

All annotations under the “place” class are extracted, the URI, name, geographical coordinates, textual content and the book/chapter/paragraph reference are structured into the dataset for geographical-related text in *Natural History*. An example of this dataset is displayed in Table 4.

Table 4: Example for the *Natural History* geographical-related text dataset

ToposText_ID	Place_Name	Reference	Lat	Long	Book	Chapter	Paragraph	Text
0 https://topostext.org/place/380237SAca	Academy	urn:cts:latinLit:phi0978.phi001:1.8.1	37.992	23.707	1	8	1	For my own part I fr...
1 https://topostext.org/place/419125LPal	Palatine	urn:cts:latinLit:phi0978.phi001:2.5.1	41.8896	12.4884	2	5	1	For this reason I de...
2 https://topostext.org/place/419125LEsq	Esquiline	urn:cts:latinLit:phi0978.phi001:2.5.1	41.895	12.496	2	5	1	For this reason I de...
3 https://topostext.org/place/419125SCap	Capitol	urn:cts:latinLit:phi0978.phi001:2.5.1	41.8933	12.483	2	5	1	For this reason I de...
4 https://topostext.org/place/419125PRom	Rome	urn:cts:latinLit:phi0978.phi001:2.6.3	41.891	12.486	2	6	3	Below the sun revolv...

According to the geographical annotations of the ancient places occurred in *Natural History*, there are 5595 occurrences of place names in book 1-11 and 3281 in book 12-37, adding up to a combined total of 8876 annotated places throughout the work. The geographical-related text in *Natural History* contains 199507 tokens and 23937 types after preprocessing. This dataset including place names and their textual context in *Natural History* is saved in CSV format for record.

3.2.2 Filtered dataset of “India-related text”

As outlined in the Research Question chapter (Section 2), this thesis examines texts concerning the Indian region in Pliny’s *Natural History* as a case study. The objective is to explore how India is described, portrayed, and imagined within this extensive work, providing valuable insights into its complexity.

To ensure a comprehensive contextual analysis, the dataset creation considers not only instances where the word “India” is directly mentioned but also text related to the Indian region. According to the *Barrington Atlas of the Greek and Roman World* (Talbert 2000a, 2000b), the approximate coordinates defining the target region are as follows²:

- Latitude: 5-35 degrees North
- Longitude: 65-95 degrees East

Utilizing the aforementioned dataset of geographical-related text in *Natural History*, the records with corresponding coordinates falling within the specified range are extracted to construct a dataset relevant to the discourse about the Indian region in the work.

The new dataset comprises the textual content and the geographical coordinates of the mentioned Indian places in *Natural History*. The structure of this dataset is displayed in Table 5.

Table 5: Example for the *Natural History* India-related text dataset

ToposText_ID	Place_Name	Reference	Lat	Long	Book	Chapter	Paragraph	Text
0 https://topostext.org/place/300740RInd	India	urn:cts:latinLit:phi0978.phi001:2.75.1	30.000000	74.000000	2	75	1	Similarly it is repo...
1 https://topostext.org/place/300740RInd	India	urn:cts:latinLit:phi0978.phi001:2.75.1	30.000000	74.000000	2	75	1	Similarly it is repo...
2 https://topostext.org/place/300740RInd	India	urn:cts:latinLit:phi0978.phi001:2.75.1	30.000000	74.000000	2	75	1	Similarly it is repo...
3 https://topostext.org/place/254683WInd	Indus	urn:cts:latinLit:phi0978.phi001:2.98.1	25.448700	68.319200	2	98	1	Near the town of Har...

²As indicated in the map-by-map directory, the range spans territories of “modern states of India (minus the Punjab), Bangladesh, Bhutan, Burma, Nepal, and Sri Lanka”.

ToposText_ID	Place_Name	Reference	Lat	Long	Book	Chapter	Paragraph	Text	
4	https://topostext.org/place/300740RInd	India	urn:cts:latinLit:phi0978.phi001:2.112.1	30.000000	74.000000	2	112	1	Our own portion of t...

There are 229 occurrences of paragraphs mentioning the places in Indian region with geographical annotation. And the distinct places mentioned are ['India' 'Indus' 'Ganges' 'Acesinus' 'Hydaspes' 'Taprobane' 'Arachosia' 'Muziris' 'Baragaza' 'Ceylon']. The textual content about the Indian region compiles 18029 tokens and 5384 types after pre-processing. This India-related dataset is also saved in CSV format for further reference.

3.2.3 Data completeness check

The paragraphs extracted from the India-related text dataset undergo manual verification for the completeness of Indian place name annotations. Each distinct paragraph in the dataset is individually extracted and stored in TXT format as separate files within a corpus folder. The file names contain information about the book, chapter, and paragraph numbers.

There are in total 146 distinct paragraphs mentioning Indian places in *Natural History* according to the annotations on TOPOSText.

An example of the exported file name can be referred as follows:

Exported india_corpus\37.77.1_text.txt

The text files are uploaded to [Recogito](#) platform, which offers a semantic annotation tool and automatic geographical annotation suggestions from its supported gazetteers. This process aims to find Indian place names mentioned in the target corpus that were not annotated in TOPOSText. These unidentified place names are then marked on the [Recogito](#) workspace with the available geographical coordinates information as additional annotations. And the identified annotations are exported in CSV format for a supplement to the dataset of India-related text in *Natural History*.

As shown in Table 6, the supplement annotations are organised in the following manner:

FILE: This column contains the name of the file indicating the book, chapter, and paragraph number where the place name appeared.

QUOTE: This column contains the textual name of the place in the text.

URI: The URI column contains the unique identifier for the place obtained from the gazetteers available on the [Recogito](#) platform.

LABEL: This column contains the confirmed automatically matched geographical

name with the corresponding place name mentioned in the text.

LAT&LNG: The LAT and LNG columns contain the corresponding coordinates (latitude and longitude) associated with the place. Note that some places identified may not have matching coordinates.

PLACE_TYPE: This column contains the automatically matched geographical role provided by the gazetteers. It describes the type of the place.

VERI_STATUS: This column indicates whether the place names have been “verified” with confirmed coordinates that match the gazetteers’ information.

COMMENTS: This column includes manual remarks for the place names that do not have matching coordinates but are believed to be valid Indian place names based on the context.

Table 6: Example for supplement annotation to Indian places in *Natural History*

FILE	QUOTE	TYPE	URI	LABEL	LAT	LNG	PLACE_TYPE	VERI_STATUS	COMMENTS
0 2.75.1_text.txt	hypasis	PLACE	http://pleiades.stoa...	Zadadros/Hypasis/Sydrus (river)	32.500000	72.500000	river	VERIFIED	nan
3 6.21.4_text.txt	sydrus	PLACE	http://pleiades.stoa...	Zadadros/Hypasis/Sydrus (river)	32.500000	72.500000	river	VERIFIED	nan
4 6.21.4_text.txt	rhodapha	PLACE	http://pleiades.stoa...	Rhodopha	27.500000	77.500000	unknown	VERIFIED	A river in India, me...
5 6.21.4_text.txt	palibothra	PLACE	http://pleiades.stoa...	Palibothra Palibothra, Patna Skt.: Pataliputra	25.614443	85.135020	settlement	VERIFIED	nan
6 6.21.5_text.txt	prinas	PLACE	http://pleiades.stoa...	Prinas (river)	25.621435	86.511556	river	VERIFIED	nan

PLACE_TYPE

```

river                14
settlement           13
island                6
unknown              4
cape                  3
mountain              2
people                2
lake                  1
unlocated             1
unlocated,river       1
unlocated,settlement  1

```

Name: UUID, dtype: int64

After the manual annotation check, 56 Indian place names were identified and added as supplementary annotations to the existing dataset, most of which are names of rivers, settlements, and islands. Among these, 45 place names have confirmed corresponding coordinates based on the reference in Recogito. For the other 11 records, though have no matching coordinates information, there are contextual clues indicating that they are Indian location names.

The supplemented place name annotations were added to the India-related text dataset. The updated dataset contains 285 occurrences of paragraphs mentioning

Indian places. And the distinct place names mentioned are ['India' 'Indus' 'Ganges' 'Acesinus' 'Hydaspes' 'Taprobane' 'Arachosia' 'Muziris' 'Baragaza' 'Ceylon' 'Hypasis' 'Sydrus' 'Rhodapha' 'Palibothra' 'Prinas' 'Cainas' 'Condochates' 'Erannoboas' 'Cosoagugus' 'Sonus' 'Protalis' 'Peucolaitis' 'Taxilla' 'Modogalinga' 'Andarae' 'Dardae' 'Methora' 'Chrysobora' 'Dandaguda' 'Tropina' 'Patala' 'Capitalia' 'Automula' 'Amenda' 'Cantaba' 'Prasiane' 'Argyre' 'Crocala' 'Bibraga' 'Toralliba' 'Hippuros' 'Palaesimundus' 'Megisba' 'Palesimundus' 'Cydara' 'Coliacum' 'Emodian mountains' 'Capisa' 'Parabeste' 'Cartana' 'Tonberos' 'Arosapes' 'Gedrusi' 'Arbis' 'Sigerus' 'Catarcludi' 'Meros' 'Perimula' 'Chenab' 'Oratae'].

And the supplemented Indian place names are updated to the dataset of geographical-related text, which contains all place name occurrences in *Natural History*. The supplement expanded the dataset from 8876 occurrences of geographical names to 8932.

3.2.4 Preprocessing of texts

The textual contents stored in the "Text" column of the mentioned datasets are utilized as corpora for different analyses with three distinct scales: the text of the entire work, the text specifically related to geographical content, and the text related to Indian content. To prepare the data for analysis, a preprocessing process is applied using a defined function, which employs tools from the [NLTK](#) package.

During the preprocessing, the texts are tokenized, preserving punctuation marks, and lemmatized to their base forms. Furthermore, common English stopwords are excluded from the corpus, considering the text applied for this study is an English-translated version. To reduce the noise of short strings, tokens with lengths lower than two will not be appended to the output token list. The output of this preprocessing is a refined corpus presented as a nested list structure, with paragraphs forming the smallest nesting unit.

The extensions computed for each corpus mentioned earlier are based on this preprocessing procedure. The preprocessing steps help optimally organise the corpora, ensuring that they are conducive to meaningful analyses and facilitating the extraction of valuable insights from the text at varying scales.

4 Data Analysis

4.1 Place name distribution in India-related text

The comparison between the distribution of all place names and Indian place names mentioned in each book, is depicted in Figure 3. The difference in numbers between the two categories is significant, as indicated by the large disparity.

To facilitate a more effective comparison, Figure 4 presents subplots with varying y-axis scales. This approach allows for a clearer visualisation of the trends and patterns of the place names distribution throughout the various books.

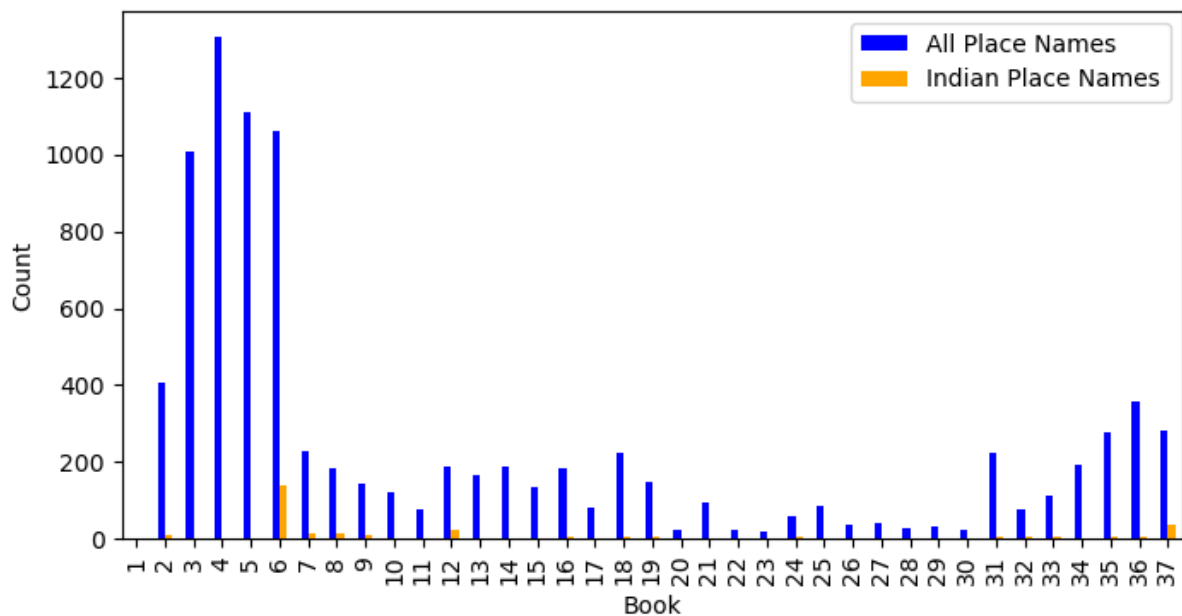


Figure 3: Occurrence count of all place names and Indian place names in each book

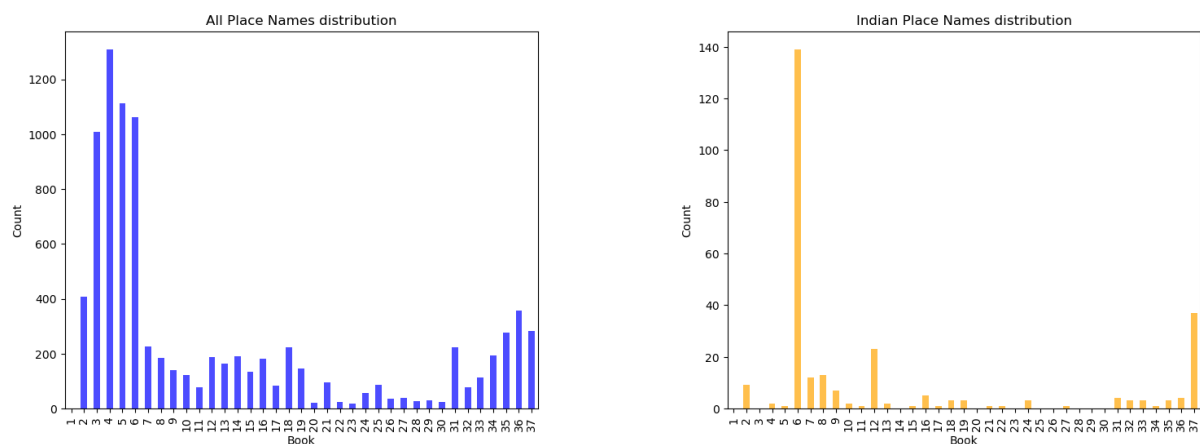


Figure 4: Occurrence count of place names and Indian place names in each book_different y-axis scales

The figures reveal a distinct difference between the occurrence trends of Indian place names and of all place names collectively. The mentions of the Indian places is highly concentrated in books 6, 12, and 37 in *Natural History*, which indicates that the Indian place names are closely tied to specific themes and topics in the narrative.

In this regard, three methodologies have been employed to analyse the India-related text in *Natural History*, including word frequency and collocation analysis, topic modelling, and network analysis, in order to explore the underlying themes and content structure associated with the Indian place names in the work.

Word frequency and collocation analysis helps to identify significant word patterns and combinations in the textual content, providing an overview of the potential keywords in the work.

While topic modelling allows for a broader exploration of the thematic landscape within the India-related text in the work. The latent major topics emerged from the narratives could be interpreted and discussed based on the model-clustered keywords and close reading of the context.

Furthermore, network analysis offers a visualisation of the interconnections among the place names and other entities in the India-related text throughout the work. By examining the relationships between different locations and named entities, this analysis uncovers the geographical and conceptual networks within the text, revealing how the content about India is structured in *Natural History*.

Combined with close textual reading, these methods aim to provide a nuanced comprehension of the narratives of India in *Natural History* by exploring the linguistic patterns, thematic features and content network of the India-related text.

4.2 Word frequency and collocating bigrams

Using the measurements available in the [NLTK](#) package, a list of word frequency and collocating bigrams were compiled from the text associated with Indian place names in *Natural History*. These outputs provide an overview of the most commonly used words and word patterns, suggesting the potential keywords in the text.

Upon initial observation, “India” and “one” ranked high in the frequency list. However, since the passages would inevitably include the word “India” in the discussion of the region, making it less informative as a keyword. Similarly, the word “one” appeared as a generic descriptor for referring to a type of tribe, plant, or attributes like distance, volume, or range, offering limited relevance as a keyword. Therefore, these two common but less informative words were further excluded from the tokens for the frequency list compiling.

Among 17729 tokens excluding “India” and “one” within the India-related text in *Natural History*, 201 words with the 1% highest frequency are displayed in Figure 5 (a tree map with size and density of blocks indicating the frequency of a word) and Figure 6 (a word cloud visualisation highlighting the most frequent words in the target corpus).

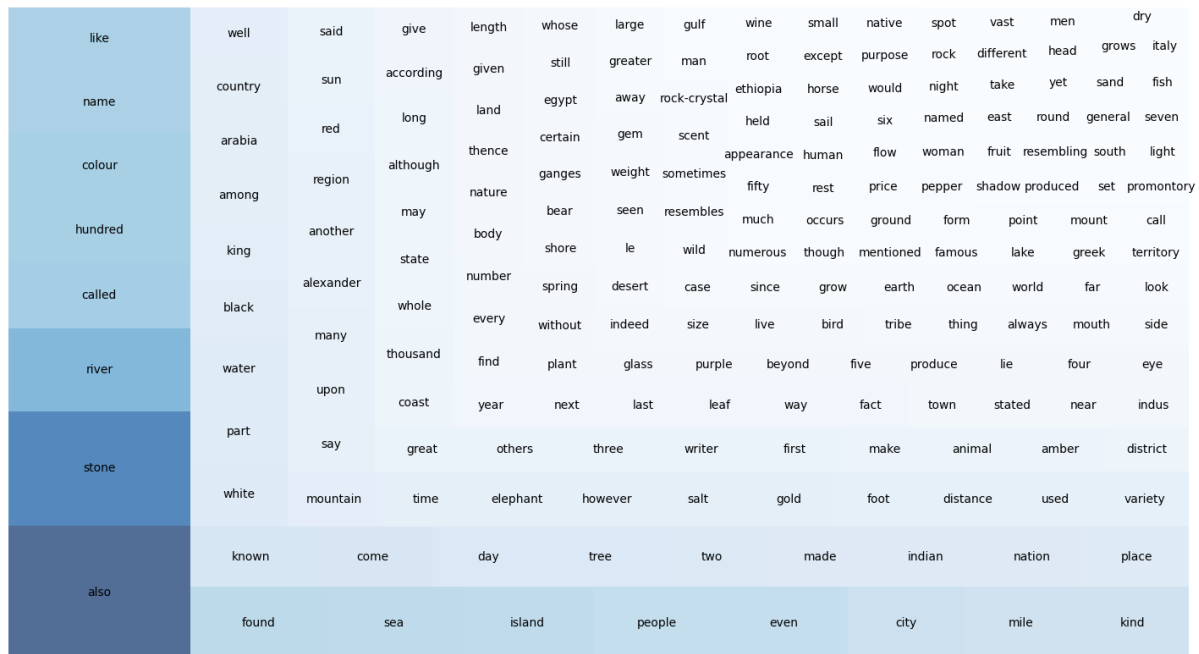


Figure 5: Tree map for the words with 1% highest frequency in India-related text



Figure 6: Word cloud for the words with 1% highest frequency in India-related text

One interesting observation from the word frequency sorting is the prominence of the word “also” in the given text.

Despite the difference in translation, the Latin word for “also”, “*etiam*”, and its alternative form as the adverbial *et* “*additive*”, is also frequently found in the original Latin

text of *Natural History*. As discussed in her comparison between *Natural History* book 2 and the text of the same subject written by Pliny's younger contemporary, Seneca, Fantoli (2022) pointed out that Pliny's intensive use of "*et*" and "*etiam*" is so typical that it constitutes a "Plinian feature", in terms of both a linguistic feature and an anaphoric style. This pattern of expression is also seen as a development of the technical language that adopted by many later authors. As an overarching narrative strategy, the adverbial *et* is often used to refer to similar contemporary experiences to the readers and to elaborate or enrich information to the item once introduced.

This conclusion is consistent with the reading experience of the English translation of the text used in this study. Reflecting the encyclopaedic nature of the work, the word "also" is often used in the context of making comparisons when introducing species and natural phenomena.

And specifically in the India-related text, "also" appears when a natural phenomenon, plant or human activity is introduced and then compared with its counterparts in India, as shown in the following examples. Therefore, in addition to reflecting the stylistic feature of Pliny, the frequent use of "also" in this target corpus also suggests that India plays an important role in providing a contrast in the broader narrative.

2.75.1 "Also in India at the well-known port of Patala the sun rises....."

12.10.1 "In India there is also a thorn the wood of which resembles ebony....."

12.15.1 "There is also in India a grain resembling that of pepper, but larger and more brittle....."

12.17.1 "Arabia also produces cane-sugar, but that grown in India is more esteemed."

The hypothesis is further supported towards the end of book 37, where Pliny concludes his extensive discussion on "Nature". In 37.77.1, Pliny gives the highest praise to Italy, believing it to have earned the title of "Nature's crown". In this context, while giving his preference and overall assessment, Pliny makes a final mention of "India". He suggests that, "if we leave aside the fabulous marvels of India"³, Spain can be regarded as an appealing destination, second only to Italy. This accidental emphasis on India implies that it has significant importance as a distant contrast to the Mediterranean region, where *Natural History* focuses its attention.

Notably, the words "stone", "river", "called", and "colour" stand out in the word frequency sorting following by "also". These frequent occurrences indicates some potential themes about India in the work, which aligns with the distribution of Indian place

³*Natural History* 37.77.1 (<https://topostext.org/work/153>)

names as depicted in Figure 4.

According to Figure 4, the three books with the highest mentions of Indian place names are book 6, which covers specific topics on the Nations of Indian region, the Ganges and Indus (two main rivers in India), and routes of voyages to India; book 12, which includes introductions to trees, the economic values of their roots and leaves, and information on plants' medicinal and flavouring effects; and book 37, which focuses on descriptions of different types of gemstones where the principle types are introduced in a sequence and category of colours, accompanied with criticism regarding the luxury trade these gemstones represent.

The frequent mention of the word “river” in India-related text could be attributed to the references to voyage and trade routes concerning India. Also, as pointed out by Roller (2022), the Roman ideology attached great significance to rivers, as they symbolised the opening of a territory and characterised the inland regions together with mountains, where the Romans originated. This ideology, also reflected in Pliny's writing, contrasts with what he inherited from the Greek geographical scholarship that lays a focus on coasts.

The terms “stone” and “color” connect directly to the content of book 37, which concentrates on discussion about gemstones, thereby identifying it as a prominent theme in the narrative.

These two themes inferred from the frequently occurring words suggest that the geographic location and the routes towards India, along with its contribution as the source of numerous plants, animals, and gemstones, are of considerable importance in the content about India in *Natural History*.

In addition to observing word frequency, collocation analysis is used to explore common word patterns within the text about India in *Natural History*.

Using the likelihood ratio measurement, the collocating bigrams that rank within the top 0.1% likelihood are extracted. As a result of this selection process, 18 out of 17728 bigrams that are highly significant and likely to co-occur in the target corpus are obtained.

During the first observation, it was noticed that about one third of the extracted bigrams contained the word “hundred”, e.g. in ('hundred', 'fifty') and ('six', 'hundred'). These bigrams typically represent measurements for distance, object length or quantity, providing limited descriptive information about the text's content. Subsequently, the word “hundred” was excluded from further bigram extraction to concentrate on more informative and relevant co-occurring words.

The updated output bigrams are listed as follows:


```
[('alexander', 'great'),
 ('father', 'liber'),
 ('caspiian', 'gate'),
 ('fifty', 'mile'),
 ('denarii', 'pound'),
 ('gold', 'silver'),
 ('precious', 'stone'),
 ('river', 'indus'),
 ('fourteen', 'equinoctial'),
 ('olive', 'oil'),
 ('asia', 'minor'),
 ('equinoctial', 'hour'),
 ('lapis', 'lazuli'),
 ('red', 'sea'),
 ('mile', 'breadth'),
 ('emperor', 'nero'),
 ('already', 'mentioned'),
 ('ft.', 'long')]
```

The compiled bigrams can be broadly classified into four categories:

Historical figures: ('alexander', 'great'), ('father', 'liber'), ('emperor', 'nero')

Geographical locations and features: ('caspiian', 'gate'), ('river', 'indus'), ('asia', 'minor'), ('red', 'sea')

Meseuarments (distance, currency, length, time): ('fifty', 'mile'), ('denarii', 'pound'), ('fourteen', 'equinoctial'), ('equinoctial', 'hour'), ('mile', 'breadth'), ('ft.', 'long')

Trading goods: ('gold', 'silver'), ('precious', 'stone'), ('olive', 'oil'), ('lapis', 'lazuli')

On one hand, the bigrams associated with geographical locations, distance, and time measurements in the India-related text confirm India's geographical significance, which is in line with the earlier discoveries from the word frequency list and literature review. On the other hand, within the framework of the Indo-Mediterranean exchange, the appearance of bigrams related to geographical locations, currency measurements, and trading goods highlights the significance of India's role in the merchandise trade in the context of *Natural History*.

Moreover, the presence of noteworthy individuals like Alexander III, the Great (king of Macedon), Nero (Roman emperor), and Father Liber (referring to Dionysus, the Greek god of winemaking and wine), in historical accounts or mythical narratives, suggests their association with India in terms of either expeditions or folklore (there were Greek epics portraying Dionysus' conquest to India). This observation presents an opportunity

to cluster the names of individuals mentioned in the text, thus exposing the underlying content structure pertaining to India in the work. This part will be discussed in detail in the Network Analysis section (Section 4.4).

To conclude, the analysis of word frequency and collocation in the India-related text in *Natural History* demonstrates notable word patterns. These patterns indicate that India plays a significant role as a geographical contrast, compared in terms of distance, natural phenomena, and product origin with other regions introduced in the narrative. Moreover, it is emphasised for its significant role in merchandise trade in the representation of India in *Natural History*.

4.3 Topic modelling

Furthermore, a topic modelling approach is applied to uncover the underlying topics relating to India in the work. Topic modelling is a widely used method for text analysis that infers the latent topics present in a collection of documents (Bail n.d.; Underwood 2012). Latent Dirichlet Allocation (LDA), which is the most commonly employed algorithm for topic modelling, operates under the assumption that each document contains a mixture of different topics, and each topic is defined as a collection of words that may appear with varying probabilities in the passages (Underwood 2012; Kapadia 2022).

In this study, the collection of India-related text in *Natural History*, which is segmented into paragraphs, is considered as separate “documents”. The semantic vectorization and implementation of the LDA model on groups of words in the text is achieved by utilizing the [Gensim](#) library in Python⁴.

Due to the small corpus size of text pertaining to Indian place names, the number of topics has been determined to be 3, with 40 passes, based on an assessment of the coherence score distribution depicted in Figure 7. This approach aims to obtain the most optimal and non-overlapping topic clusters.

⁴The LDA implementation code was referenced from a tutorial by Barber (n.d.)

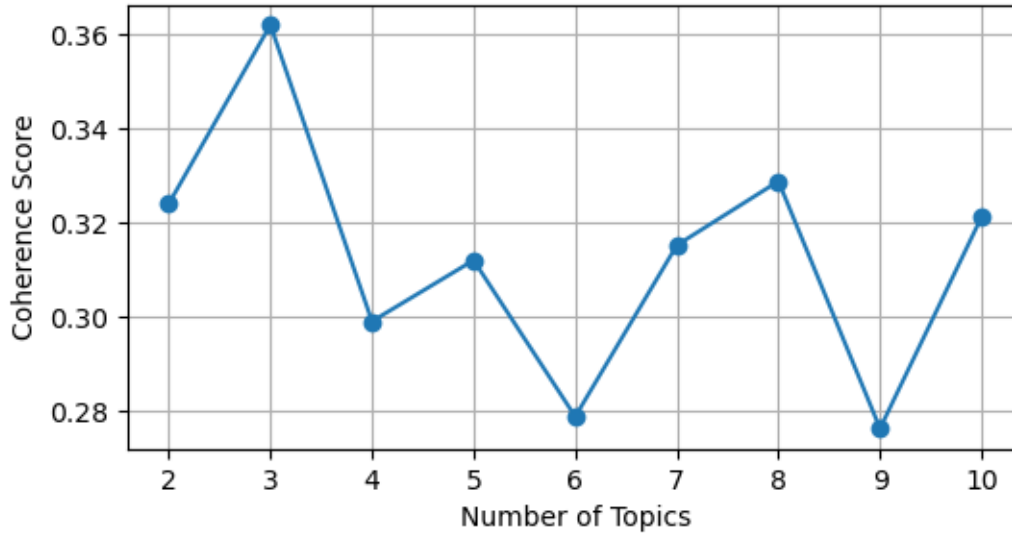


Figure 7: Conherence distribution of different topic numbers when passes=40

The list of 30 keywords, organised into the three assigned topics, is displayed below.

```
[ (0,
  '0.014*"stone" + 0.011*"also" + 0.007*"colour" + 0.007*"india" + '
  '0.007*"found" + 0.006*"like" + 0.004*"one" + 0.004*"black" + 0.004*"tree" + '
  '0.004*"amber" + 0.004*"name" + 0.003*"known" + 0.003*"white" + 0.003*"kind" '
  '+ 0.003*"gold" + 0.003*"made" + 0.003*"even" + 0.003*"called" + '
  '0.003*"indian" + 0.003*"glass" + 0.002*"part" + 0.002*"people" + '
  '0.002*"used" + 0.002*"variety" + 0.002*"many" + 0.002*"river" + '
  '0.002*"make" + 0.002*"rock-crystal" + 0.002*"island" + 0.002*"red"'),
  (1,
    '0.009*"stone" + 0.008*"also" + 0.007*"india" + 0.006*"like" + 0.006*"kind" '
    '+ 0.006*"colour" + 0.005*"name" + 0.005*"one" + 0.004*"called" + '
    '0.004*"even" + 0.004*"white" + 0.003*"pepper" + 0.003*"variety" + '
    '0.003*"another" + 0.003*"known" + 0.003*"tree" + 0.003*"black" + '
    '0.003*"weight" + 0.003*"leaf" + 0.003*"purple" + 0.002*"grain" + '
    '0.002*"people" + 0.002*"denarii" + 0.002*"used" + 0.002*"nard" + '
    '0.002*"resembles" + 0.002*"pound" + 0.002*"taste" + 0.002*"found" + '
    '0.002*"small"'),
  (2,
    '0.011*"river" + 0.010*"hundred" + 0.008*"one" + 0.007*"india" + '
    '0.007*"also" + 0.007*"city" + 0.007*"mile" + 0.007*"sea" + 0.006*"island" + '
    '0.005*"nation" + 0.005*"called" + 0.005*"people" + 0.004*"day" + '
    '0.004*"come" + 0.004*"two" + 0.004*"distance" + 0.004*"name" + '
    '0.004*"place" + 0.004*"salt" + 0.004*"king" + 0.003*"elephant" + '
    '0.003*"water" + 0.003*"country" + 0.003*"foot" + 0.003*"alexander" + '
    '0.003*"small"') ]
```

```
'0.003*"thousand" + 0.003*"upon" + 0.003*"mountain" + 0.003*"even" + '
'0.003*"part" ')]
```

Based on the prominent categories of the keywords and the possible interconnections within each group, an interpretation of the topic emerging from each keyword cluster can be drawn as follows.

Group 0: This group consists of keywords related to precious stones such as “stone”, “amber”, “rock-crystal” and “glass”, with colour references like “black”, “white”, and “red”. Therefore, the underlying topic appears to be the description of precious stones.

Group 1: This group includes various natural products such as “tree”, “leaf”, “pepper”, “grain” and “nard”, together with descriptive words such as “weight”, “pound” and “taste”. In addition, the ancient Roman currency ‘denarii’ appears in the group, suggesting a possible topic related to trade with India.

Group 2: This group contains various geographical features such as “river”, “island”, “sea” and “mountain”. It also includes terms related to cities, nations, kings and distances, and the name “Alexander”, referring to Alexander the Great, who undertook an expedition to the Indian subcontinent. “Elephant”, as an important possession of the king in India during Pliny’s time, also represents the power and size of the Indian kingdoms. In this respect, the underlying topic for this group probably relates to geography and society in India.

The interactive visualisation of the 3 topic clusters, manifesting the intertopic distance map and the most salient/relevant terms within the given text and their contributing weights for each topic, can be accessed in the HTML version of this [thesis](#).

The static demonstration of the visualisation can be seen in Figure 8, Figure 9, Figure 10 and Figure 11.

The intertopic distance map is shown in the left panel of the interactive graph. Each bubble represents a topic, and the size of the bubble indicates the percentage of texts in the corpus that contribute to that topic. The distance between the bubbles indicates the degree of difference between them. And a good topic model is expected to have large and non-overlapping bubbles scattered across the graph (Tran 2022).

And the most salient/relevant keyword is shown in the right panel. The blue bars show the total frequency of each word in the corpus when no topic is selected. When hovering over one of the bubbles to select a specific topic, red bars will appear in the right panel showing the estimated frequencies of the terms in the selected topic, with the blue bar remaining in the background as a reference. The word with the longest red bar is estimated to contribute the most to the texts belonging to this topic.

The different contribution of a particular word to each topic can be seen by hovering over the word in the right panel.

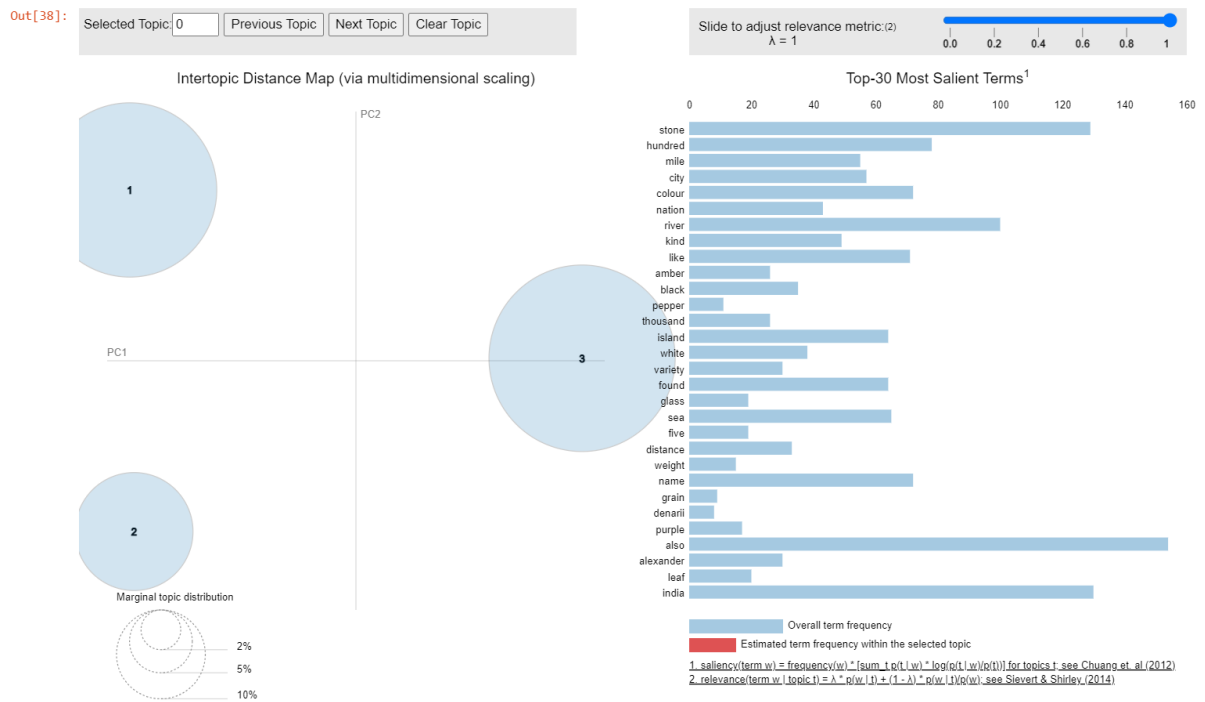


Figure 8: Topic cluster (overall)

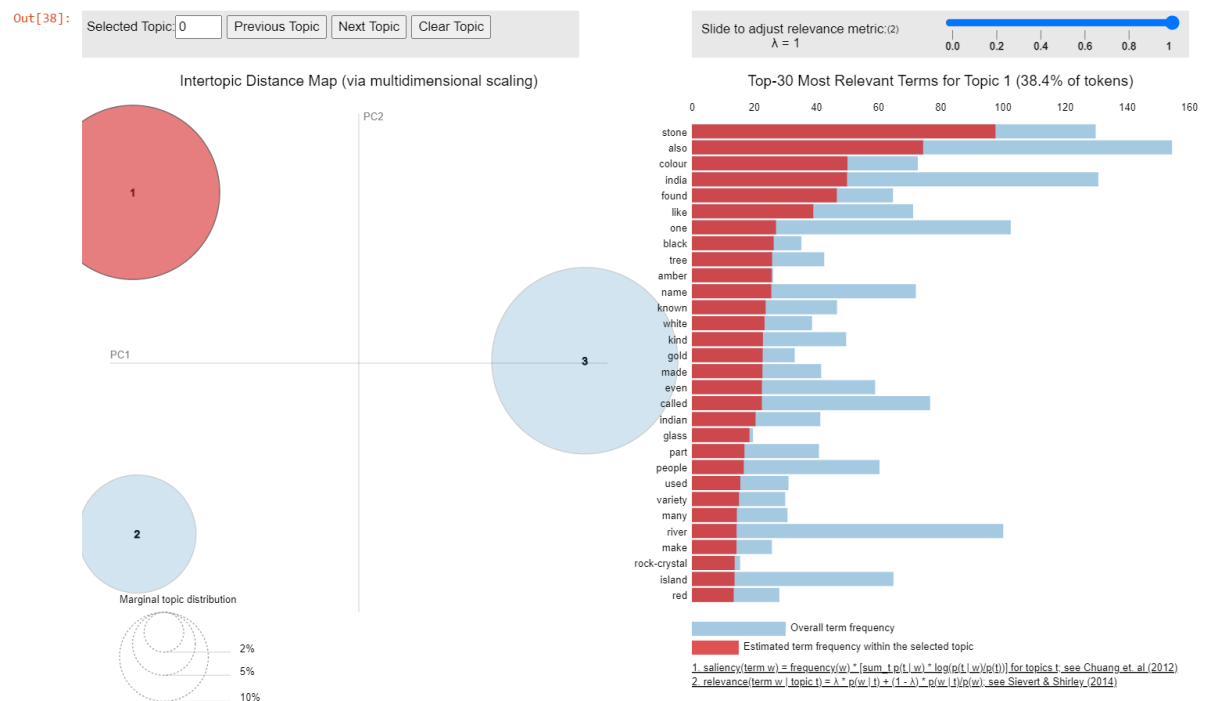


Figure 9: Topic cluster (highlighting on Topic_0)

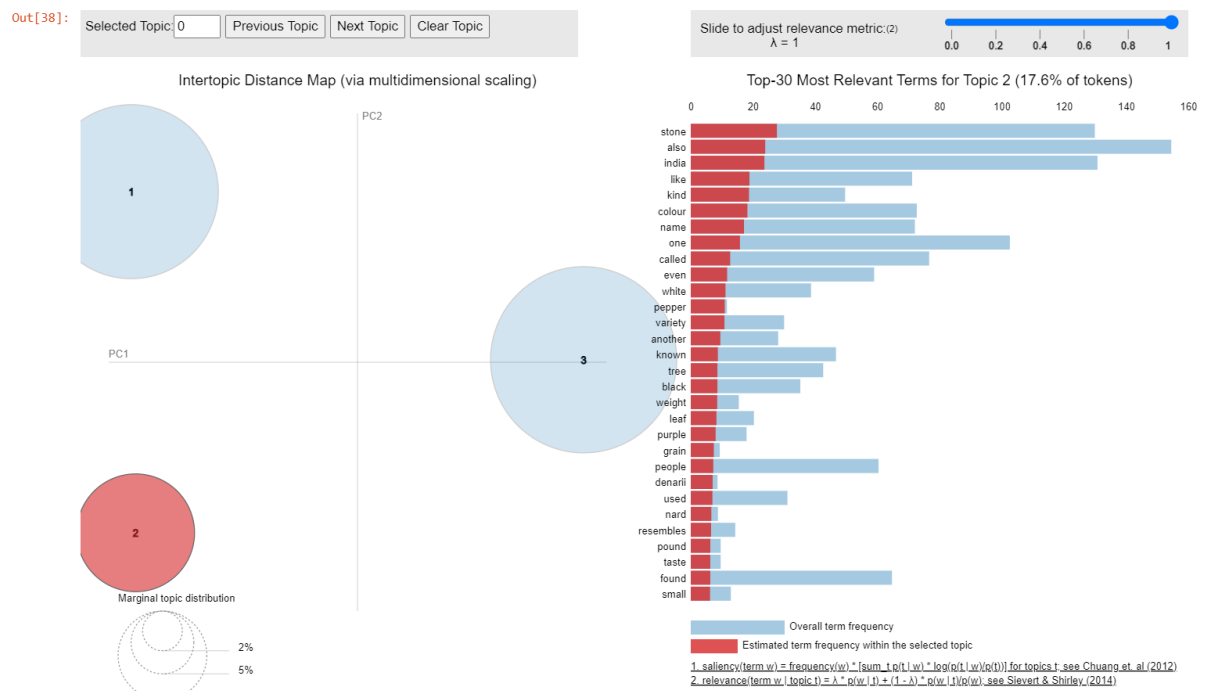


Figure 10: Topic cluster (highlighting on Topic_1)

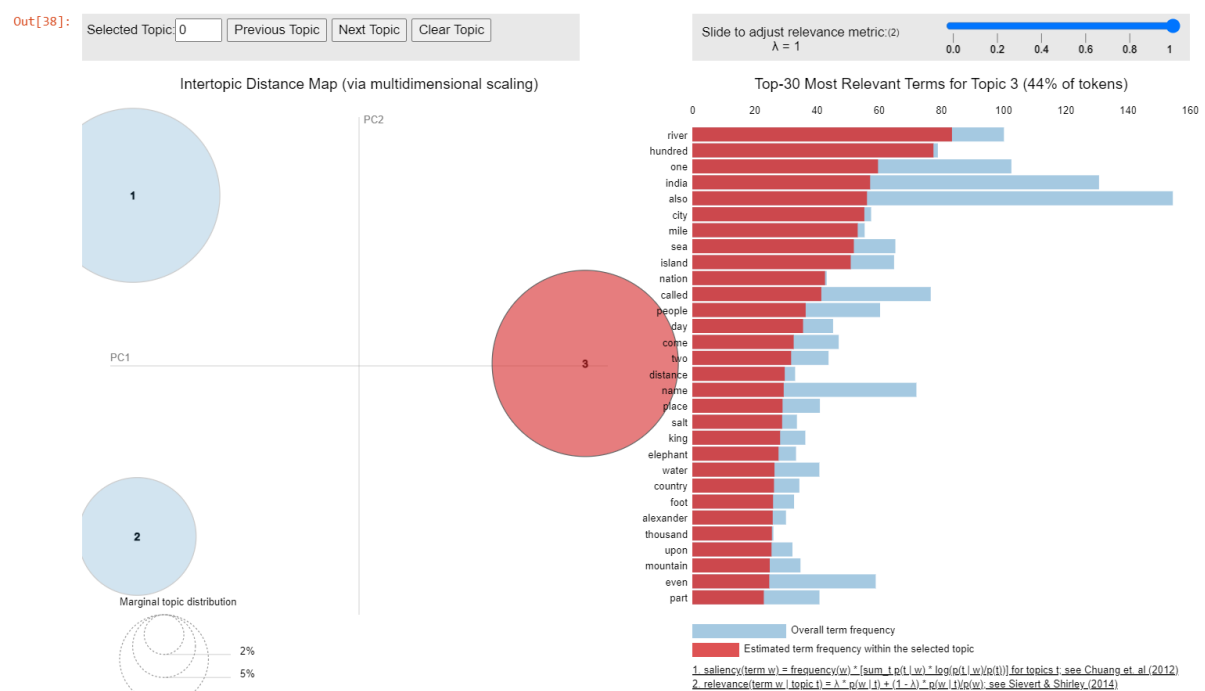


Figure 11: Topic cluster (highlighting on Topic_2)

In the visualisation above, the three keyword clusters are distanced from each other, indicating that they formed different potential topics within the given text. The first topic (about stones) and the last topic (about Indian geography and society) took up a more significant proportion compared to the second topic (about merchandise trade).

In addition, the specific context of the Indian places mentioned in *Natural History* was manually summarised and categorised into broader types to serve as a comparison and extension to the topics generated by the model. The initial comments on context are based on a close reading of the relevant text, taking into account the book and chapter theme indicated in the text. The comments and summary are stored in CSV format and imported as a Pandas dataframe for an integration.

The summarised comments were further categorised into seven types, namely ['geographical reference', 'conquest history', 'passing mention', 'general introduction', 'criticism', 'prominent features', 'goods/animals/plants origin', 'producing activity', 'product/knowledge exchange'].

A detailed introduction to these seven context categories with examples of passages can be found below.

Geographical reference: refers to the occurrence of Indian place names as a geographical reference in the narrative, for example:

2.112.1 "...from the river **Ganges** and its mouth where it flows into the Eastern Ocean, through **India** and Parthyene to the Syrian city of Myriandrus situated on the Issic gulf 5,215..."

Passing mention: refers to the condition that the Indian place names are included as a passing reference, for instance:

5.11.1 "...Coptos, which from its proximity to the Nile, forms its nearest emporium for the merchandise of **India** and Arabia..."

Conquest history: refers to the mention of Indian place names in the context of the conquest history of Alexander the Great, for example:

8.61.2 "...When Alexander the Great was on his way to **India**, the king of Albania had presented him with one dog of unusually large size..."

General introduction: refers to the focused introduction about the general situation of places in India, including the related transportation. It is usually indicated directly at the beginning of the associated chapter. For example, chapter 21 of book 6 has a leading sentence as "The Nations of India", chapter 22 of book 6 has a leading topic as "The Ganges".

Prominent features: In *Natural History*, plants and animals from India are often noted for their large size, and Pliny often highlights the good quality of Indian products in his discussion, this kind of context is categorised as "prominent features" of India. For example:

8.14.1 "...Megasthenes writes that in **India** snakes grow so large as to be able to swallow stags and bulls whole..."

37.21.1 "...**India**, likewise, is the sole producer of these stones and combining, as they do, the brilliant qualities of the most valuable gems, they above all others description..."

Goods/animals/plants origin: There are also many descriptions of India as the origin of various goods, animals and plants, this type of context refers to those without specific comments on their size or quality, just mentioning that the object originated in India, for example:

8.25.2 "Hyrcania and **India** produce the tiger, an animal of terrific speed..."

Producing activity: refers to the cases introducing about the human activity or specific production process in India, such as:

8.8.1 "The method of capturing them in **India** is for a mahout riding one of the domesticated elephants..."

37.20.1 "...The **Indians** have found a way of counterfeiting various precious stones, and beryls in particulars by staining rock-crystal."

Criticism: woven into the description of the trade with India, Pliny had drawn direct criticism about the human greed and unnecessary interference on nature it represents, hence these narratives are specifically grouped together, for example:

12.14.2 "To think that its only pleasing quality is pungency and that we go all the way to **India** to get this! Who was the first person who was willing to try it on his viands, or in his greed for an appetite was not content merely to be hungry?"

22.56.1 "I myself shall not touch upon drugs imported from **India** and Arabia or from the outer world. Ingredients that grow so far away are unsatisfactory for remedies...Let them be bought if you like to make perfumes, unguents and luxuries, or even in the name of religion, for we worship the gods with frankincense and costmary. But health I shall prove to be independent of such drugs, if only to make luxury all the more ashamed of itself."

33.2.1 "It came to be deemed the proof of wealth, the true glory of luxury, to possess something that might be absolutely destroyed in a moment. Nor was this enough: we drink out of a crowd of precious stones, and set our cups with emeralds, we take delight in holding **India** for the purpose of tippling, and gold is now a mere accessory."

Product/knowledge exchange: In some circumstances, Pliny also mentioned about the exchange of knowledge and products during the trade, such as:

34.48.3 “**India** possesses neither copper nor lead, and procures them in exchange for her precious stones and pearls.”

37.23.2 “...Indeed, as is generally known, in India the stone is exposed to view by the mountain streams...Later we persuaded the **Indians** to share our appreciation of it.”

And the distribution of context types derived from close reading is shown in Figure 12 and Figure 13.

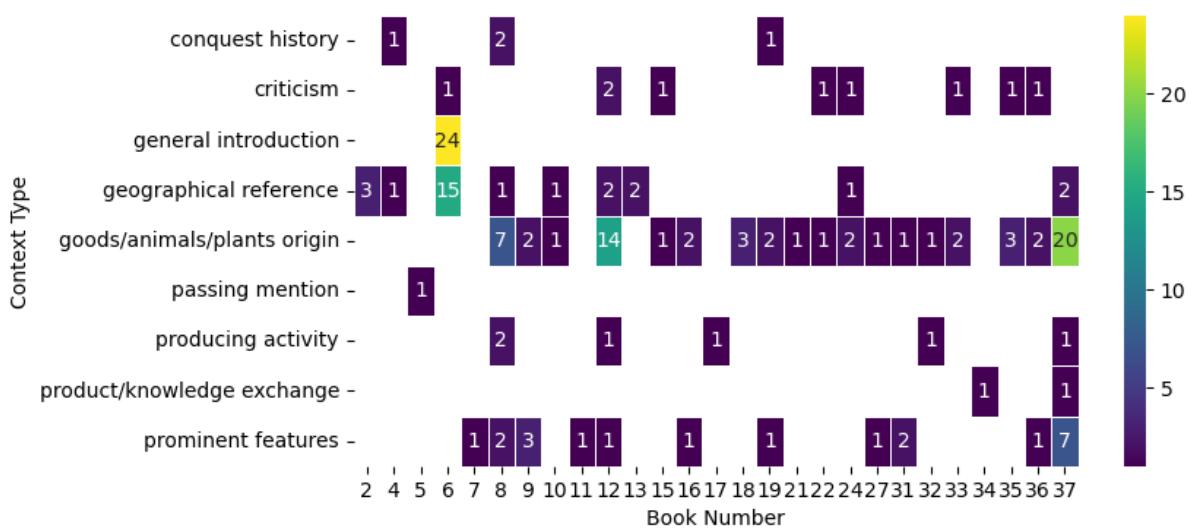


Figure 12: Context type distribution in books containing Indian place names

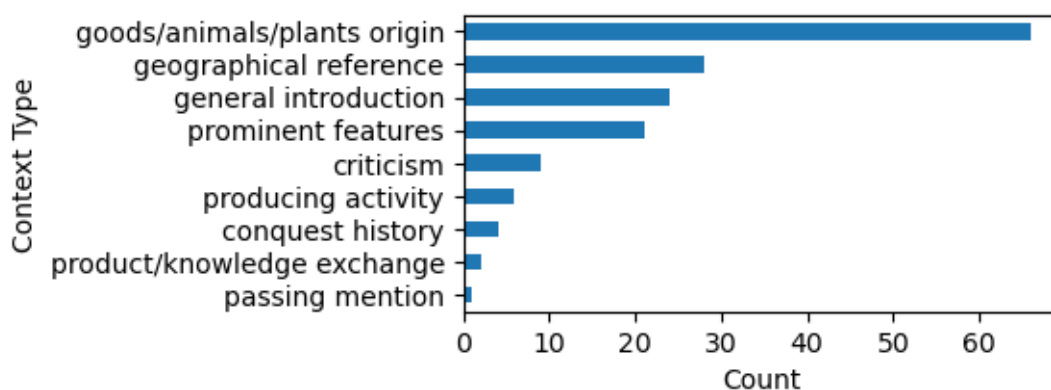


Figure 13: Occurrence frequency of different context type in India-related text

In general, by integrating close reading and topic modelling, the contexts inferred from close reading can enrich the topics generated by the model, providing more intricate detail to the keyword clusters.

For example, within the overarching themes of ‘stones’, ‘trade’ and ‘contrasting nation’ that emerge from the content about India in *Natural History*, the theme of ‘stones’ not only encompasses the description of various gemstones in terms of their colour and texture, but also positions India as the source of these precious stones of the highest quality. The abundance of references to Indian places as geographical markers, coupled with a focused introduction to India’s natural, social and political circumstances, contributes significantly to the formation of a major theme that presents India as a contrasting entity to the Roman Empire. Notably, the narrative also touches on the historical context of the Roman conquest of the Indian subcontinent within this theme.

Furthermore, the theme of ‘trade’, though seemingly smaller in scope than the previous two, is of particular significance as it reflects Pliny’s Stoic perspective, which reveres nature as divine and condemns excessive material desire that disrupts natural harmony (Beagon 1996).

Beyond the observation that India is both a geographical counterpoint and an important trading partner within the narrative, the integration of topic modelling and close reading leads to a more nuanced portrayal of India. This portrayal presents India as a junction where the conquest narratives of the Roman Empire intersect with Stoicism’s critique of human greed, all the while being adorned with an abundance of natural wonders and the world’s finest products.

4.4 Network analysis for named entities

Expanding upon previous methods that partially answered the question “How is India described?” in *Natural History*, analysing named entities in a network can reveal the structure of India-related content in the work. Inspired by the person name collocations observed in previous analyses, this section aims to extract person names from the India-related text and create an entity cluster of person names, place names, and book numbers, to understand the connections between person and place names across different books, and how these elements are structured throughout the narrative.

Using the extended dataset of Indian place name annotations, different place names (including annotated places outside India), person names and book numbers are considered as nodes. Edges are counted when two nodes co-occur, such as a person name and a place name, or two different place names in the same paragraph. The number of the book in which these names appear will also be counted as an edge.

In order to identify the influence of different entities in the discourse, the betweenness centrality of nodes is measured and represented by their size. The weight of the edge between two nodes represents the time that the two entities appear together in the same context. “India”, as the absolute central node in the target discourse, is selected as the node for the creation of a “egocentric network”, and hidden from the output graph,

to provide an overview of the interconnectivity between the place and person names, as well as book numbers that related to India. The graph, which has been run through a Force Atlas 2 layout algorithm, also shows the rough clustering of entities that tend to be mentioned close together.

The non-Indian place names mentioned within the same paragraph are selected indexing with the book-chapter-paragraph number of Indian place names occurrence in the India-related dataset. Combining the annotations from TOPOSText and the manual supplementation, there are a total of 908 occurrences of place names in paragraphs of India-related text in *Natural History*.

4.4.1 Person name annotation/tagging retrieval

To extract the names of people within the captioned text, approaches of retrieval from the TOPOSText annotation and from the text tagging given by the pre-trained multilingual named entity recognition models [WikiNEuRal](#) (Tedeschi et al. 2021) and [Flair](#) (Akbik, Blythe, and Vollgraf 2018) are compared to adopt the most complete output.

I. Annotation retrieval from TOPOSText

Besides place names, a catalogue of proper names including persons, gods, festivals, animals and artworks is identified in the classical text on TOPOSText. Every proper name is assigned a distinct URI as its identifier in the HTML file, as in the following example: `Muses`.

Using the [Beautiful Soup](#) tools, the proper names, together with their respective URIs and the book-chapter-paragraph numbers in which they appear, can be retrieved from TOPOSText.

The annotated text of *Natural History* on TOPOSText contains 5109 proper name annotations in book 1-11 and 7038 in book 12-37, resulting in a total of 12147 such annotations throughout the work.

The [API](#) on TOPOSText can provide further validation for the specific annotation type of "person name". In the API file, the gender key for all the entities of people/gods has been assigned the values as "male" or "female". Based on this criterion, entities with key-value pairs such as "gender": "animal" or "gender": "other" are filtered out from the retrieved output, as they are not considered as "people". Furthermore, since there is a "concat" value that denotes a detailed name of the person and is shared with all variants of the same URI, the "concat" value is also retrieved for a more accurate identification of the named entity as person.

Table 7: Example of TOPOSText retrieved and validated person name annotations in *Natural History*

	FILE_ID	Person_name	ToposText_ID	Reference	Person_name_concat
0	1.1.1	Muses	/people/54	urn:cts:latinLit:phi0978.phi001:1.1.1	Muses (goddesses)
1	1.1.1	Catullus	/people/1881	urn:cts:latinLit:phi0978.phi001:1.1.1	Catullus
2	1.2.1	Cicero	/people/2300	urn:cts:latinLit:phi0978.phi001:1.2.1	Marcus Tullius Cicero
3	1.2.1	Cicero	/people/2300	urn:cts:latinLit:phi0978.phi001:1.2.1	Marcus Tullius Cicero
4	1.2.1	Manius	/people/382	urn:cts:latinLit:phi0978.phi001:1.2.1	Manius

The format of the retrieved output for person name annotations in *Natural History* is exemplified in Table 7. In the entire work, there are a total of 6568 instances of annotated person names, of which **330** appear within text related to India.

Table 8: Example for person name annotation merged into India-related text dataset

	FILE_ID	Place_Name	Book	Text	Person_name_concat
0	2.75.1	Syene	2	Similarly it is repo...	Onesicritus
1	2.75.1	Syene	2	Similarly it is repo...	Alexander III, the Great (general)
2	2.75.1	Syene	2	Similarly it is repo...	Alexander III, the Great (general)
3	2.75.1	Syene	2	Similarly it is repo...	Onesicritus
4	2.75.1	India	2	Similarly it is repo...	Onesicritus

As shown in Table 8, the validated person names are added to the India-related text dataset. By matching the book-chapter-paragraph number of the retrieved person names and place names, a total of **3583** co-occurrences of individual place name and person name in the same paragraph within the India-related text in *Natural History* were identified.

II. Named entity recognition with WikiNEuRal

In order to assess the quality and completeness of the extracted person name annotations, two widely used pre-trained machine learning models for named entity recognition, [WikiNEuRal](#) (Tedeschi et al. 2021) and [Flair](#) (Akbik, Blythe, and Vollgraf 2018) are employed to tag person names in the same text.

An example of the person names retrieved from WikiNEuRal tagging for the given text is shown in Table 9.

Table 9: Example for person name tags retrieved with WikiNEuRal from India-related text in *Natural History*

FILE_ID	Text	Text_ner	PER_name_tag
0 2.75.1	Similarly it is ...	['entity_group'...	Onesicritus
1 2.75.1	Similarly it is ...	['entity_group'...	Alexander
2 2.75.1	Similarly it is ...	['entity_group'...	Alexander
3 2.75.1	Similarly it is ...	['entity_group'...	Onesicritus
4 2.112.1	Our own portion ...	['entity_group'...	Artemidorus

There are a total **225** occurrences retrieved within the India-related text.

After merging the person name tags of WikiNEuRal NER with the dataset containing place name occurrences, a total of **1881** co-occurrences of place name and person name in the same paragraph within India-related text in *Natural History* were identified.

III. Named entity recognition with **Flair**

For comparison, named entity recognition was also performed on the same text using another well-known pretrained natural language processing (NLP) model, **Flair** (Akbi, Blythe, and Vollgraf 2018).

An example of the person name extracted from Flair tagging of the given text is shown in Table 10.

Table 10: Example for person name tags retrieved with Flair from India-related text in *Natural History*

FILE_ID	Text	Text_ner	PER_name_tag
0 2.75.1	Similarly it is ...	['entity_group'...	Leo
1 2.75.1	Similarly it is ...	['entity_group'...	Alexander
2 2.75.1	Similarly it is ...	['entity_group'...	Alexander
3 2.75.1	Similarly it is ...	['entity_group'...	Onesicritus
4 4.17.4	Such is Macedoni...	['entity_group'...	Paulus Aemilius

There are total **102** occurrences retrieved within the India-related text.

After merging the person name tags of Flair NER with the dataset of place name occurrences, a total of **938** co-occurrences of individual place name and person name in the same paragraph within the India-related text in *Natural History* were identified.

As depicted in Table 11, the TOPOSText annotation produces more named entities of people than the other two methods.

Table 11: Comparison between person names retrieved with different methods

	Distinct person name	Person name occurrence	Place-person co-occurrence
TOPOSText Annotation	153	330	3583
WikiNEuRal NER	121	225	1881
Flair NER	71	102	938

In addition, Table 12 shows the first fifteen unique person names obtained from each of the three methods for comparison.⁵

Table 12: First 15 distinct person names retrieved with different methods

	TOPOSText Annotation	WikiNEuRal NER	Flair NER
0	Onesicritus	Onesicritus	Leo
1	Alexander III, the Great (general)	Alexander	Alexander
2	Heracles (s. of Zeus), Hercules	Artemidorus	Onesicritus
3	Artemidorus Ephesius	Isidore	Paulus Aemilius
4	Isidoros of Charax	Father Liber	Cyrus
5	Dionysus (s. of Zeus), Bacchus	Hercules	SCYTHIA
6	Paulus	Paulus Aemilius	Aramii
7	Aemilius	Amasis	M. Varro
8	Amasis	Alexander the Great	Pompey
9	Memnon (s. of Tithonus)	Antiochus	Laros
10	Osiris	Seleucus	Hecataeus
11	Calliope (d. of Zeus)	M	Patrocles
12	Antiochus, Antiochos (misc)	Varro	Alexander the Great
13	Seleucus I Nicator s. Antiochus	Amometus	Baeton
14	Margos	Hecataeus	Protalis

Take the retrieval of “Alexander III, the Great (general)” as an example. In the output of TOPOSText, it is recognised as a single entity even though it has multiple name variants including “Alexander” and “Alexander the Great”. But in the outputs of WikiNEuRal and Flair, these two variants are treated as separate entities based on the difference in wording.

In another case, Flair tagged “Leo” as a person name. However, it actually refers to the zodiac constellation and not a human or god's name in the context.

The reason for the different performance between TOPOSText annotation retrieval and the other two methods is that there were URIs assigned to each proper name in the

⁵The full lists of retrieved person names from all three methods can be found in the Appendix, along with a note on manual validation.

annotation, which efficiently prevents redundant retrieval and mistaken categorising of the named entities employed for this study.

Thus, the person names extracted from TOPOSText are more reliable both in terms of quantity and quality for this analysis. For the production of network nodes and edges, the results of TOPOSText annotation retrieval are merged with the dataset of place names in India-related text.

4.4.2 Network graph generation

As mentioned previously, the network graph will contain three types of nodes: **place name**, **person name** and **book number**.

Since this study focus on a geographical perspective, four types of edges relating to the nodes of place names, are taken into consideration, including the co-occurrence of:

1. **place name** and **person name** appearing in the same paragraph
2. **person name** and **book number** in which it appears
3. **place name** and **book number** it which it appears
4. **place name** and another **place name** appearing in the same paragraph

The network of place names, person names, and book numbers in India-related text of *Natural History* consists of a total of 519 nodes and 14177 edges.

The ego-centric network graph with “India” as the central node created from the captioned nodes and edges is displayed in Figure 14. The larger the node, the more central it connects to “India” in the discourse. Different types of nodes are differentiated by colour.

Curved lines connecting nodes indicate co-occurrences between a single place name and person name, two place names, and the book number where the place name or person name appears. The thickness of the line represents the weight of the co-occurrence edge. The thicker the connecting line, the more often the two nodes are mentioned closely together.

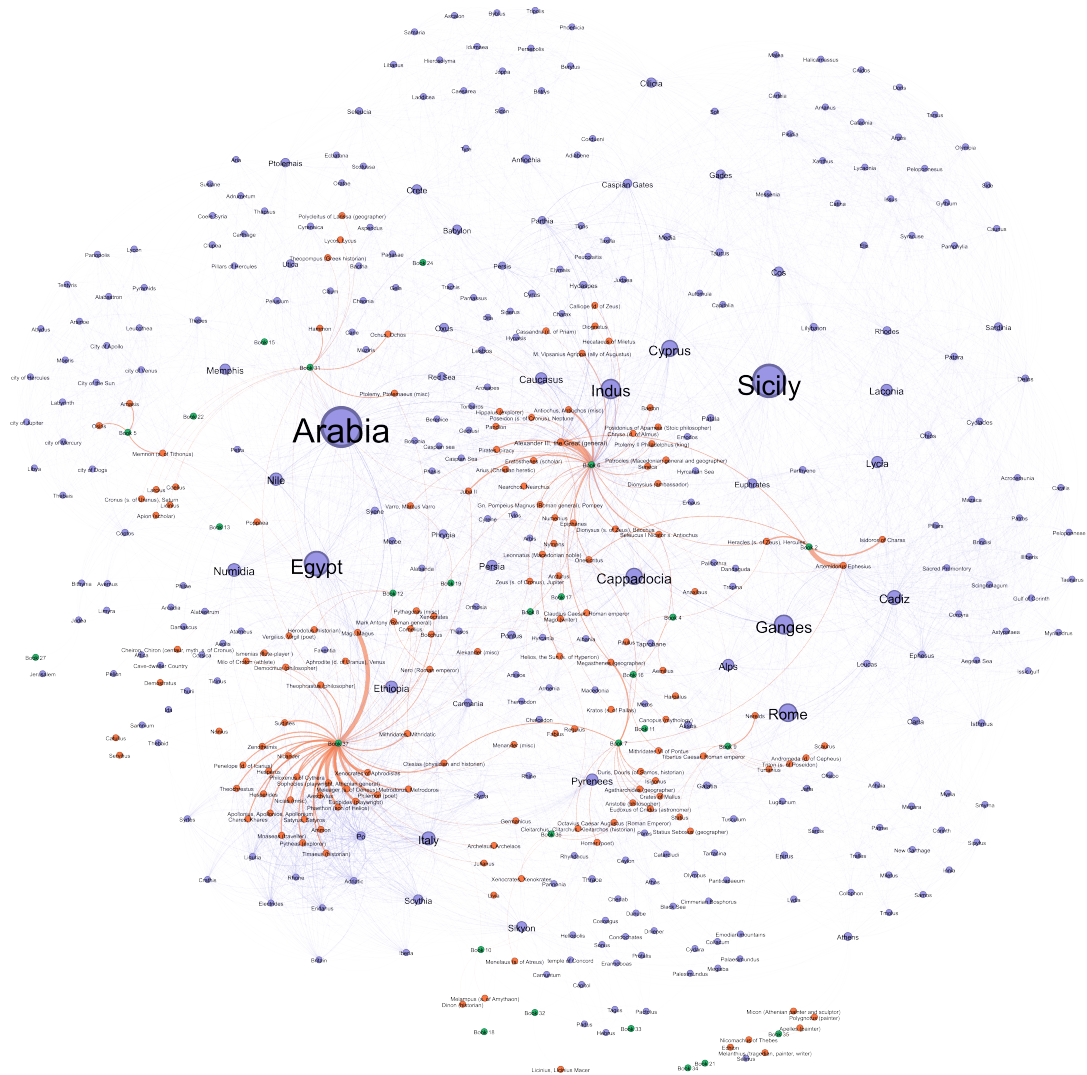


Figure 14: Place/person/book number network of India-related content in *Natural History*

There are relatively large nodes of place names found in the graph, implying they are discussed closely with “India”. These large nodes can be categorised as in four geographical regions: Red Sea Region: (“Arabia”, “Egypt”); Mediterranean Region: (“Sicily”, “Rome”, “Cyprus”); Asia Minor: (“Cappadocia”), and Indian Region: (“Ganges”, “Indus”).

As no person name appears in large size as having a high centrality in the network, there seems to be no central person discussed relating to India in the work.

Among the large place name nodes, Arabia appears to be the largest one, and is found often being mentioned simultaneously with India. For instance:

13.28.1 “Ethiopia, which is on the borders of Egypt, has virtually no remarkable trees except the wool-tree, like the one described among the trees of **India** and **Arabia**.”

22.56.1 “I myself shall not touch upon drugs imported from India and Arabia or from the outer world.”

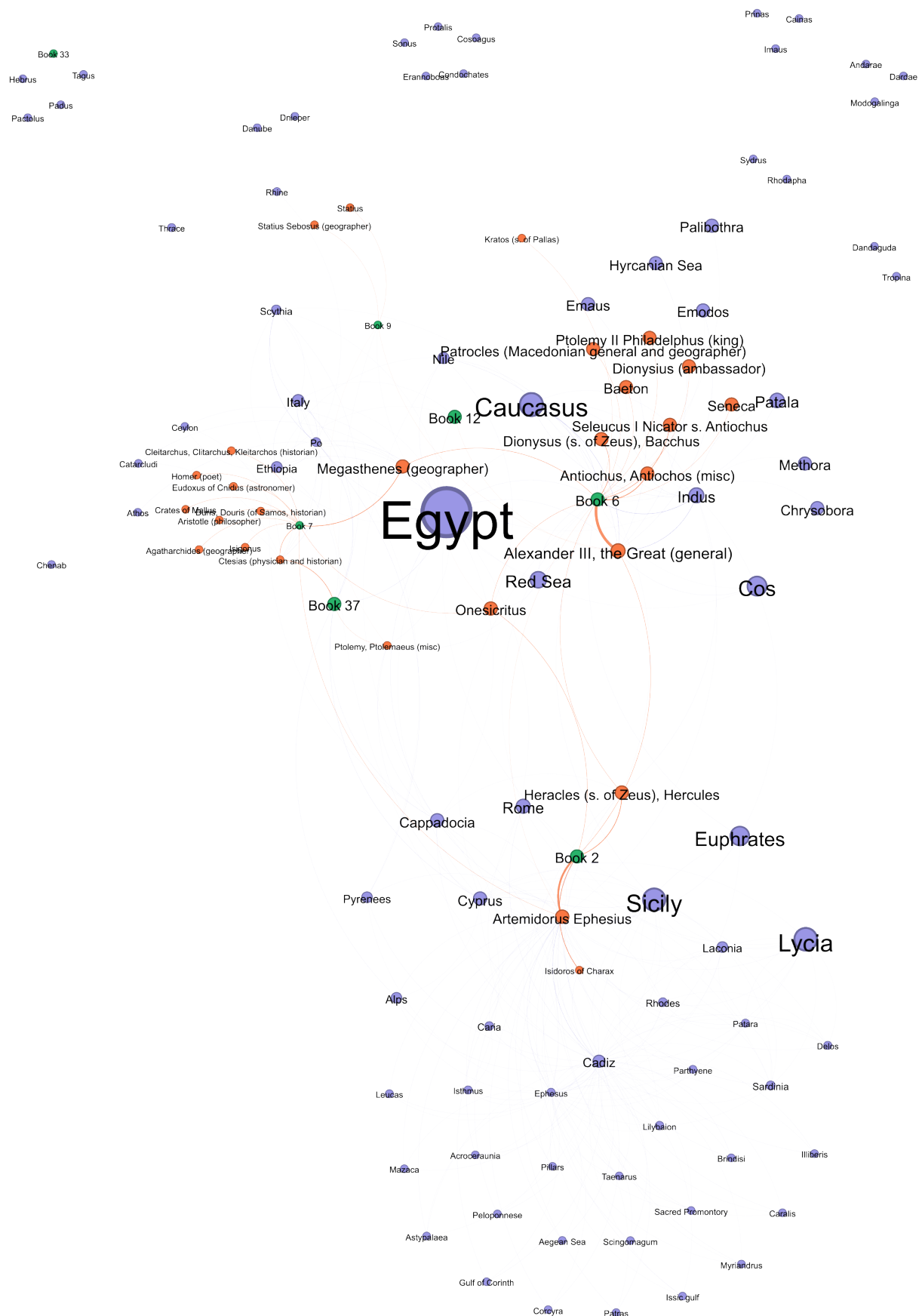
In contrast, this pattern is not found in other relatively large-sized place name nodes outside Indian region.

The close association between India and Arabia not only attributes to Arabia’s position in the middle of the route between Rome and India, also reflects the similar role played by both areas as the importers of luxurious and exotic commodities, as well as geographical contrast to the Mediterranean.

The two closely connected place names linked to “India”, situated within the country itself, are “Indus” and “Ganges”. These names represent the two largest rivers and vital lifelines in India. In *Natural History*, Pliny dedicated exclusive chapters to each river in book 6, underscoring their significance in the scope of the work.

“Indus” and “Ganges” are further selected as the centric node (hidden from the graph) for filtering the entities that directly connect to them.

Figure 15 shows the book, person and place names that cluster around “Indus” in the India-related text. It shows that Arabia and Egypt are the two most connected places when “Indus” is mentioned, and it is mentioned in books 2, 6, 12, 19, 24, 37. Compared to Figure 16, which shows the entities centring on “Ganges”, the content related to “Indus” seems to be more concentrated on the areas through the flow of Indus River to Arabian Sea.



A comparison of the texts related to these two rivers shows that the Indus is mentioned more often as a geographical reference in the introduction of different regions or routes, while the Ganges is mentioned more often as the origin of special creatures or products, in a discussion with its counterparts in other regions.

In this case, the structural difference of a particular entity shown in the network can lead to a more profound understanding of the target context.

In addition, the general network graph shows two obvious clusters of person names centred around book 6 and book 37. Snapshots zooming in to each group are shown in Figure 17 (for book 6) and Figure 18 (for book 37).




Figure 17: Clusters of book 6 on India-related content in *Natural History*

In the cluster of book 6, the most frequently mentioned historical figure is Alexander the Great, who holds the thickest edge curve in the group. The mentions of Alexander the Great are related to the routes and notes about the conquests of the Roman Empire in the Indian subcontinent. This cluster also contains other important figures such as “Juba II”, “Ptolemy II Philadelphus”, “Hippalus”, “Patrocles” and “Gn. Pompeius Magnus”, who were governors and generals in ancient Rome. Besides, the cluster represents the scholars that Pliny frequently refers to in the India-related narratives,

tered entities and the selected central entities in the narrative. This study utilizes a general network graph centered on “India” to reveal the closely linked places and the clustering of historical figures, mythical gods, explorers, and scholars mentioned across different books. Furthermore, two additional filtered graphs, with “Indus” and “Ganges” as focal points, depict structural variations in the content about these two equally significant rivers in India as presented in *Natural History*.

The exploration could be extended to include additional entity types such as animals, events and ethnic groups in the network to obtain a more nuanced distance map and entity clustering, revealing more dimensions of content structure.

5 Conclusions

5.1 Comprehension of “India” in the narrative

Guided by the research questions of “How is India described, and how is the information about India structured in the work?”, the above analysis with different methods, including word frequency and collocation analysis, topic modelling, and network analysis, with an integration of close reading to the textual context, comprise a comprehension of “India” in the narrative of *Natural History*.

In general, India is considered as a significant geographical contrast to the Roman Empire and the Mediterranean. India is often mentioned for comparison in descriptions of landscapes, expeditions, navigation or trading routes, and origins of natural creatures and elements of other locations. The names of the rivers in the India, including some tributaries, are highlighted as references. India’s role as a major trading partner is also significant in the narrative, as it frequently imports rare and precious treasures into the Mediterranean.

The content relating to India potentially themed in three topics which can be illustrated in more details by closely examining the text. The two dominant topics cover the geographical and social conditions of nations in Indian region as well as stones that are originated or produced in India. Within the topic about general introduction to India, other than addressing it as an origin of numerous marvels, Pliny also incidentally mentioned the epic tales and history related to the conquest of India, suggesting an imperial perspective of the work. And in the less prominent topic, which focused on merchandise trade, Pliny criticised human greed and the unnecessary interference with nature that it represents, which echoes his Stoic view of the relationship between nature and the human world.

A network of place names, person names, and book numbers associated with India has been created to visually represent patterns of content and clusters of emphasis. This network highlights the mention of place names from the Red Sea region, the Mediterranean region, Asia Minor, as well as the Indus and Ganges rivers - two main rivers within the country, in the Indian context. A closer examination of the network centred on these rivers reveals a structural distinction. Pliny frequently refers to the Indus as a geographical marker, while tend to include the Ganges in his discussion of natural products and comparing it with that of the Mediterranean. In addition, specific historical figures and referencing scholars tend to cluster around different books. It is notable that Magi and Greek scholars played a significant role as disproving subjects in the person name cluster of book 37, which helped Pliny express his Stoic advocacy of worshipping the natural and material world.

In summary, in Pliny’s unintentional portrait, India showed its complex figure as a ge-

ographical contrast, an origin of marvels and treasures, a major trading partner, and a context of unnecessary luxurious pursuit of Pliny's contemporary that he debated against in the scope of *Natural History*.

5.2 Distant reading as a method

The attempt of employing several distant reading methods for a research of classical text in this study has, to a certain extent, achieved a response to the research question.

From identifying the research question to conducting analysis of the designated text, the distant reading methods have provided valuable insights and enriched information. However, as demonstrated in the discussions, it is crucial to integrate with close textual reading for an informative and contextual interpretation of the results obtained through distant reading.

Besides, comprehensive checks are essential to ensure the completeness and validity of data before proceeding with the analysis techniques. Converting complex textual content into structured data in a tabular format requires meticulous attention to detail, as any omissions or inaccuracies in the dataset can significantly impact subsequent outputs and their representation.

Another benefit of adopting the distant reading approaches is that the output dataset can be repurposed for further investigations. Together with this thesis, the following dataset and outputs are available on the [GitHub repository](#) for future use:

1. Dataset of Indian place names mentioned in *Natural History* with the corresponding textual passages (scraped from TOPOSText with supplemented manual annotations)
2. Dataset of geographical names mentioned in *Natural History* with the corresponding textual passages (scraped from TOPOSText)
3. Corpus files containing textual passages relevant to India from *Natural History*
4. Network graph featuring connections among place names, person names, and book numbers pertaining to India-related content within *Natural History*

In addition, this thesis has been effectively presented by integrating [Quarto](#) with [Jupyter](#) Notebook. A cohesive presentation across HTML and PDF formats has been achieved by embedding YAML metadata and markdown languages within the code. The summaries of dataset-related numbers are computed and displayed with inline code to ensure the accuracy. Moreover, the HTML rendering makes it easy to distribute interactive maps and graphics on the web, providing a flexible approach to sharing research results.

5.3 Reflection and limitation

Although considerable effort has been put into conducting a comprehensive study for this thesis, there are certain limitations in the data preprocessing and parameter tuning phases that could be improved.

During the data preparation phase, it was discovered that Indian place names scraped from TOPOSText were incomplete and required manual validation. As a result, about 24% of the original dataset was supplemented after validation. Although these additional annotations have been merged into the dataset containing all the place names, there may still be missing identifications of places outside the predefined coordinate range for India. However, manual validation and supplementation of such cases require a significant amount of time and effort, which was not feasible at the scale of this study. If possible, a similar supplementation process for all place names could improve the completeness of the dataset and promote greater contextual consistency for the study.

And for the topic modelling section, the parameter setting of topic number was determined through a validation process based on the coherence score comparison. Further fine-tuning of the model could be achieved through additional validation of parameters and broader comparisons. Adopting this comprehensive approach would improve the robustness of the topic modelling outcomes.

Due to time constraints, the network analysis only incorporated with person names as an additional type of entity node. By encompassing more entity types, such as animals, events, and ethnic groups, already available through TOPOSText annotations, deeper insight into the content's structural dynamics could be gained. Also, the presentation of the network graphs could be enhanced by exploring alternative platforms that offer greater interactivity. A preferable approach involves creating graphs that can be easily zoomed between various clusters and filtered based on different node types, which would improve the accessibility and usability of the graph's visualisation.

References

- Akbik, Alan, Duncan Blythe, and Roland Vollgraf. 2018. "Contextual String Embeddings for Sequence Labeling." In *COLING 2018, 27th International Conference on Computational Linguistics*, 1638–49.
- Bail, Christopher A. n.d. "Topic Modeling." Accessed August 3, 2023. https://cbail.github.io/textasdata/topic-modeling/rmarkdown/Topic_Modeling.html.
- Barber, Jordan. n.d. "Latent Dirichlet Allocation (LDA) with Python." Accessed March 15, 2023. https://rstudio-pubs-static.s3.amazonaws.com/79360_850b2a69980c4488b1db95987a24867a.html.
- Beagon, Mary. 1996. "Nature and Views of Her Landscapes in Pliny the Elder." In *Human Landscapes in Classical Antiquity*, 285–309. Routledge.
- . 2011. "Chapter Five. The Curious Eye Of The Elder Pliny." In *Pliny the Elder: Themes and Contexts*, 71–88. Brill. https://brill.com/display/book/edcoll/9789004210073/Bej.9789004202344.i-248_006.xml.
- Fantoli, Margherita. 2022. "Statistics and Linguistics: Can We Tell Something More about Pliny the Elder?" <https://classics-at.chs.harvard.edu/statistics-and-linguistics-can-we-tell-something-more-about-pliny-the-elder/>.
- Healy, John F. 1999. *Pliny the Elder on Science and Technology*. Oxford: university press.
- Kapadia, Shashank. 2022. "Topic Modeling in Python: Latent Dirichlet Allocation (LDA)." *Medium*. <https://towardsdatascience.com/end-to-end-topic-modeling-in-python-latent-dirichlet-allocation-lda-35ce4ed6b3e0>.
- Lao, Eugenia. 2016. "Taxonomic Organization in Pliny's Natural History." In *Greek and Roman Poetry, the Elder Pliny*, edited by Francis Cairns and Roy Gibson, 209–46. Papers of the Langford Latin Seminar 16. Prenton: Francis Cairns Publications.
- Murphy, Trevor. 2003. "11. Pliny's Naturalis Historia: The Prodigal Text." In, 301–22. BRILL. https://doi.org/10.1163/9789004217157_012.
- Naas, Valérie. 2002. *Le Projet Encyclopédique de Pline l'Ancien*. Collection de l'école Française de Rome 303. Rome: Ecole française de Rome.
- . 2011. "Chapter Four. Imperialism, Mirabilia, And Knowledge: Some Paradoxes In The Naturalis Historia." In *Pliny the Elder: Themes and Contexts*, 57–70. Brill. https://brill.com/display/book/edcoll/9789004210073/Bej.9789004202344.i-248_005.xml.
- Neelis, J. 2011. "Chapter Three. Trade Networks In Ancient South Asia." In *Early Buddhist Transmission and Trade Networks*, 183–228. Brill. https://brill.com/display/book/9789004194588/Bej.9789004181595.i-372_004.xml.
- Pinkster, Harm. 2005. "The Language of Pliny the Elder." *Journal of Asthma - J ASTHMA* 129 (November): 239–56. <https://doi.org/10.5871/bacad/9780197263327.003.0011>.
- Pollard, Elizabeth Ann. 2009. "Pliny's Natural History and the Flavian Templum Pacis: Botanical Imperialism in First-Century C. E. Rome." *Journal of World History* 20 (3):

- 309–38. <https://www.jstor.org/stable/40542802>.
- Roller, D. W. 2022. "Introduction." In *A Guide to the Geography of Pliny the Elder*, 1–14. Cambridge: Cambridge University Press. <https://doi.org/10.1017/9781108693660.003>.
- Rydberg-Cox, Jeff. 2021. "Modeling the Sources and Topics of Pliny's Natural History." *Umanistica Digitale*, no. 11: 217–29. <https://doi.org/10.6092/issn.2532-8816/12521>.
- Schultze, Clemence. 2011. "Chapter Ten. Encyclopaedic Exemplarity In Pliny The Elder." In *Pliny the Elder: Themes and Contexts*, 167–86. Brill. https://brill.com/display/book/edcoll/9789004210073/Bej.9789004202344.i-248_011.xml.
- Székely, Melinda. 2006. "Eastern Trade of the Roman Empire Based on Pliny the Elder's Natural History." *Chronica* 6 (January): 199–206. <https://www.proquest.com/docview/2379648941/citation/93A42D142D614235PQ/1>.
- Talbert, Richard J. A. 2000a. *Barrington Atlas of the Greek and Roman World: Map-by-Map Directory*. Princeton (N.J.): Princeton university press.
- . 2000b. *Barrington Atlas of the Greek and Roman World*. Princeton (N.J.): Princeton university press.
- Tedeschi, Simone, Valentino Maiorca, Niccolò Campolungo, Francesco Cecconi, and Roberto Navigli. 2021. "WikiNEuRal: Combined Neural and Knowledge-Based Silver Data Creation for Multilingual NER." In, 25212533. Punta Cana, Dominican Republic: Association for Computational Linguistics. <https://aclanthology.org/2021.findings-emnlp.215>.
- Tran, Khuyen. 2022. "pyLDavis: Topic Modelling Exploration Tool That Every NLP Data Scientist Should Know." <https://neptune.ai/blog/pyldavis-topic-modelling-exploration-tool-that-every-nlp-data-scientist-should-know>.
- Underwood, Ted. 2012. "Topic Modeling Made Just Simple Enough." *The Stone and the Shell*. <https://tedunderwood.com/2012/04/07/topic-modeling-made-just-simple-enough/>.

Appendix

Retrieved person names from TOPOSText annotations

	Person_name	ToposText_ID	Person_name_concat
0	Onesicritus	/people/936	Onesicritus
1	Alexander	/people/6	Alexander III, the Great (general)
2	Hercules	/people/4	Heracles (s. of Zeus), Hercules
3	Artemidorus	/people/15233	Artemidorus Ephesius
4	Isidore	/people/12410	Isidoros of Charax
5	Father Liber	/people/5	Dionysus (s. of Zeus), Bacchus
6	Paulus	/people/200	Paulus
7	Aemilius	/people/116	Aemilius
8	Amasis	/people/424	Amasis
9	Memnon	/people/1491	Memnon (s. of Tithonus)
10	Osiris	/people/187	Osiris
11	Calliope	/people/736	Calliope (d. of Zeus)
12	Antiochus	/people/14444	Antiochus, Antiochos (misc)
13	Seleucus	/people/12246	Seleucus I Nicator s. Antiochus
14	Margus	/people/3627	Margos
15	Orodes	/people/2010	Orodes
16	Crassus	/people/95	Crassus
17	Ochus	/people/748	Ochus, Ochos
18	Cyrus	/people/27	Cyrus (kings of Persia)
19	Semiramis	/people/332	Semiramis
20	Demodamas	/people/9252	Demodamas (geographer)
21	Apollo	/people/2	Apollo (s. of Zeus) (cf Phoebus)
22	Varro	/people/10949	Varro, Marcus Varro
23	Pompey	/people/7	Gn. Pompeius Magnus (Roman general), Pompey
24	Mithridatic	/people/44	Mithridates, Mithridatic
25	Chryse	/people/2968	Chryse (d. of Almus)
26	Hecataeus	/people/13921	Hecataeus of Miletus
27	Eratosthenes	/people/132	Eratosthenes (scholar)
28	Agrippa	/people/91	M. Vipsanius Agrippa (ally of Augustus)
29	Posidonius	/people/457	Posidonius of Apameia (Stoic philosopher)
30	Patrocles	/people/12353	Patrocles (Macedonian general and geographer)
31	Megasthenes	/people/1316	Megasthenes (geographer)
32	Dionysius	/people/14629	Dionysius (ambassador)
33	Philadelphus	/people/8222	Ptolemy II Philadelphus (king)
34	Seneca	/people/12005	Seneca
35	Diognetus	/people/15427	Diognetus
36	Baeton	/people/17484	Baeton
37	Strength	/people/3102	Kratos (s. of Pallas)
38	Jupiter	/people/1	Zeus (s. of Cronus), Jupiter
39	Claudius	/people/299	Claudius Caesar, Roman emperor
40	Annius	/people/1125	Annius
41	Sun	/people/180	Helios, the Sun (s. of Hyperion)
42	Canopus	/people/2757	Canopus (mythology)
43	Arius	/people/1934	Arius (Christian heretic)
44	Juba	/people/13985	Juba II

	Person_name	ToposText_ID	Person_name_concat
45	Nearchus	/people/14880	Nearchos, Nearchus
46	Leonnatus	/people/1114	Leonnatus (Macedonian noble)
47	Nymphs	/people/159	Nymphs
48	Arcturus	/people/632	Arcturus
49	pirates	/people/10975	Pirates, piracy
50	Hippalus	/people/6538	Hippalus (explorer)
51	Pandion	/people/507	Pandion
52	Cassandra	/people/631	Cassandra (d. of Priam)
53	Neptune	/people/25	Poseidon (s. of Cronus), Neptune
54	Epiphanes	/people/1219	Epiphanes
55	Numenius	/people/1005	Numenius
56	Ctesias	/people/485	Ctesias (physician and historian)
57	Eudoxus	/people/12988	Eudoxus of Cnidus (astronomer)
58	Homer	/people/9	Homer (poet)
59	Aristotle	/people/46	Aristotle (philosopher)
60	Isigonus	/people/14546	Isigonus
61	Crates	/people/13722	Crates of Mallus
62	Agatharchides	/people/1500	Agatharchides (geographer)
63	Clitarchus	/people/1776	Cleitarchus, Clitarchus, Kleitarchos (historian)
64	Duris	/people/1019	Duris, Douris (of Samos, historian)
65	Germanicus	/people/2619	Germanicus
66	Herodotus	/people/133	Herodotus (historian)
67	Metrodorus	/people/435	Metrodorus, Metrodoros
68	Regulus	/people/512	Regulus
69	Ptolemy	/people/21	Ptolemy, Ptolemaeus (misc)
70	Tiberius	/people/370	Tiberius Caesar, Roman emperor
71	Triton	/people/664	Triton (s. of Poseidon)
72	Nereids	/people/590	Nereids
73	Augustus	/people/8	Octavius Caesar Augustus (Roman Emperor)
74	Turranius	/people/5299	Turranius
75	Andromeda	/people/691	Andromeda (d. of Cepheus)
76	Scaurus	/people/725	Scaurus
77	Statius	/people/594	Statius
78	Sebosus	/people/15284	Statius Sebosus (geographer)
79	Dinon	/people/2046	Dinon (historian)
80	Melampus	/people/790	Melampus (s. of Amythaon)
81	Democritus	/people/139	Democritus (philosopher)
82	Virgil	/people/118	Vergilius, Virgil (poet)
83	Nero	/people/66	Nero (Roman emperor)
84	Mithridates	/people/14100	Mithridates VI of Pontus
85	Fabius	/people/101	Fabius
86	Chiron	/people/1086	Cheiron, Chiron (centaur, myth. s. of Cronus)
87	Poppaea	/people/3075	Poppaea
88	Theophrastus	/people/129	Theophrastus (philosopher)
89	Harpalus	/people/477	Harpalus
90	Mago	/people/15015	Mago (writer)
91	Anaxilaus	/people/16854	Anaxilaus
92	Cleopatra	/people/2952	Cleopatra
93	Antony	/people/10	Mark Antony (Roman general)

	Person_name	ToposText_ID	Person_name_concat
94	Polyclitus	/people/14472	Polycleitus of Larissa (geographer)
95	Lycos	/people/2529	Lycos, Lycus
96	Theopompus	/people/121	Theopompus (Greek historian)
97	Coelius	/people/2100	Coelius
98	Apion	/people/1363	Apion (scholar)
99	Saturn	/people/43	Cronus (s. of Uranus), Saturn
100	Larcus	/people/12061	Larcus
101	Licinius	/people/232	Licinius
102	Hammon	/people/2204	Hammon
103	Licinius Macer	/people/14785	Licinius, Licinius Macer
104	Polygnotus	/people/1079	Polygnotus (painter)
105	Micon	/people/1672	Micon (Athenian painter and sculptor)
106	Apelles	/people/460	Apelles (painter)
107	Aetion	/people/13110	Echion
108	Melanthius	/people/921	Melanthius (tragedian, painter, writer)
109	Nicomachus	/people/14661	Nicomachus of Thebes
110	Menelaus	/people/53	Menelaus (s. of Atreus)
111	Xenocrates	/people/365	Xenocrates, Xenokrates
112	Pythagoras	/people/14445	Pythagoras (misc)
113	Cornelius	/people/89	Cornelius
114	Bocchus	/people/1442	Bocchus
115	Xenocrates	/people/14598	Xenocrates
116	Sudines	/people/4698	Sudines
117	Livia	/people/589	Livia
118	Phaethon	/people/273	Phaethon (son of Helios)
119	Aeschylus	/people/174	Aeschylus
120	Philoxenus	/people/14212	Philoxenus of Cythera
121	Euripides	/people/75	Euripides (playwright)
122	Nicander	/people/14906	Nicander
123	Satyrus	/people/397	Satyrus, Satyros
124	Apollonius	/people/333	Apollonius, Apollonios, Apollonium
125	Chares	/people/462	Chares, Khares
126	Ammon	/people/577	Ammon
127	Philemon	/people/638	Philemon (poet)
128	Zenothemis	/people/17964	Zenothemis
129	Pytheas	/people/678	Pytheas (explorer)
130	Timaeus	/people/12984	Timaeus (historian)
131	Nicias	/people/12472	Nicias (misc)
132	Theochrestus	/people/8397	Theochrestus
133	Xenocrates	/people/15164	Xenocrates of Aphrodisias
134	Mnaseas	/people/1566	Mnaseas (traveller)
135	Penelope	/people/264	Penelope (d. of Icarius)
136	Hesperides	/people/597	Hesperides
137	Hesperus	/people/1702	Hesperus
138	Sophocles	/people/131	Sophocles (playwright, Athenian general)
139	Meleager	/people/315	Meleager (s. of Oeneus)
140	Julianus	/people/732	Julianus
141	Archelaus	/people/113	Archelaus, Archelaos
142	Nonius	/people/2174	Nonius

Person_name	ToposText_ID	Person_name_concat
143 Catullus	/people/1881	Catullus
144 Servilius	/people/213	Servilius
145 Ismenias	/people/860	Ismenias (flute-player)
146 Demonstratus	/people/1995	Demonstratus
147 Menander	/people/14475	Menander (misc)
148 Magi	/people/12091	Magi, Magus
149 Petra	/people/2341	Petra
150 Venus	/people/15	Aphrodite (d. of Uranus), Venus
151 Milo	/people/351	Milo of Croton (athlete)
152 Alexander	/people/13	Alexander (misc)

Retrieved person names with WikiNEuRal NER

*Names in the list without a comment are validated as person names in the context

	wiki_PER_name_tag	Comment
0	Onesicritus	NaN
1	Alexander	NaN
2	Artemidorus	NaN
3	Isidore	NaN
4	Father Liber	NaN
5	Hercules	NaN
6	Paulus Aemilius	NaN
7	Amasis	NaN
8	Alexander the Great	NaN
9	Antiochus	NaN
10	Seleucus	NaN
11	M	Should be M. Varro
12	Varro	NaN
13	Amometus	NaN
14	Hecataeus	NaN
15	Eratosthenes	NaN
16	Agrippa	NaN
17	Posidonius	NaN
18	Patrocles	NaN
19	Megasthenes	NaN
20	Dionysius	NaN
21	Philadelphus	NaN
22	Seneca	NaN
23	Diognetus	NaN
24	Baeton	NaN
25	Seleucus Nicator	NaN
26	Bacchus	NaN
27	Jupiter	NaN
28	Claudius	NaN
29	Annius Plocamus	NaN
30	Rachias	NaN
31	Taprobane	NaN
32	Cyrus	NaN
33	Semiramis	NaN
34	Juba	NaN
35	Nearchus	NaN
36	Leonnatus	NaN
37	Pandion	NaN
38	Erythras	NaN
39	Epiphanes	NaN
40	Ctesias	NaN
41	Pompey the Great	NaN
42	Liber	NaN
43	Procilius	NaN
44	Pompey	NaN

	wiki_PER_name_tag	Comment
45	Germanicus Caesar	NaN
46	Herodotus	NaN
47	Regulus	NaN
48	Ptolemy	NaN
49	Tiberius	NaN
50	Triton	NaN
51	Augustus	NaN
52	Turranius	NaN
53	Andromeda	NaN
54	Marcus Scaurus	NaN
55	Statius Sebosus	NaN
56	Dinon	NaN
57	Clitarchus	NaN
58	Melampus	NaN
59	Democritus	NaN
60	Homer	NaN
61	Virgil	NaN
62	Nero	NaN
63	Mithridates	NaN
64	Fabius	NaN
65	Chiron	NaN
66	Poppaea	NaN
67	Nature	Personification of nature, "in accordance with Nature's will and pleasure"
68	Theophrastus	NaN
69	Harpalus	NaN
70	Anaxilaus	NaN
71	Cleopatra	NaN
72	Mark Antony	NaN
73	Polyclitus	NaN
74	Theopompus	NaN
75	Coelius	NaN
76	Apion	NaN
77	Medes	Location name
78	Saturn	NaN
79	Bryazus	NaN
80	Larcus Licinius	NaN
81	Licinius Macer	NaN
82	Avarice	Personification in the context
83	Polygnotus	NaN
84	Micon	NaN
85	Apelles	NaN
86	Selinus	Location name
87	Aetion	NaN
88	Melanthius	NaN
89	Nicomachus	NaN
90	Man	Collective Noun
91	Obsius	NaN
92	Menelaus	NaN
93	Scius	NaN

	wiki_PER_name_tag	Comment
94	Xenocrates	NaN
95	Pythagoras	NaN
96	Cornelius Bocchus	NaN
97	Sudines	NaN
98	Livia	NaN
99	Phaethon	NaN
100	Aeschylus	NaN
101	Philoxenus	NaN
102	Euripides	NaN
103	Nicander	NaN
104	Satyrus	NaN
105	Apollonius	NaN
106	Chares	NaN
107	Philemon	NaN
108	Caesar Germanicus	NaN
109	Antony	NaN
110	Nonius	NaN
111	Nonius Struma	NaN
112	Catullus	NaN
113	Servilius Nonianus	NaN
114	Ismenias	NaN
115	Demostratus	NaN
116	Zenothemis	NaN
117	Sotacus	NaN
118	Menander	NaN
119	Venus	NaN
120	Milo	NaN

Retrieved person name with Flair NER

*Names in the list without a comment are validated as person names in the context

	flair_PER_name_tag	Comment
0	Leo	Zodiac, also a person name
1	Alexander	NaN
2	Onesicritus	NaN
3	Paulus Aemilius	NaN
4	Cyrus	NaN
5	SCYTHIA	Location name
6	Aramii	Location name, appears after "the name of..."
7	M. Varro	NaN
8	Pompey	NaN
9	Laros	Location name
10	Hecataeus	NaN
11	Patrocles	NaN
12	Alexander the Great	NaN
13	Baeton	NaN
14	Protalis	Location name, appears after "the name of..."
15	Hercules	NaN
16	Patala	Location name
17	TAPROBANE	NaN
18	Annius Plocamus	NaN
19	Rachias	NaN
20	SABTUL	NaN
21	Daritis	Location name
22	Nearchus	NaN
23	the "Island of the Sun"	Location name
24	Muza	Location name, appears in "...by name"
25	Barace	Ethnic group, appears in "...by name"
26	Therotohao	Location name, appears in "...have the name of..."
27	Coele Syria	Location name, appears after "the name of..."
28	Tauron	NaN
29	Choromandae	Location name, appears after "the name of..."
30	Homer	NaN
31	Aristotle	NaN
32	Isigonos	NaN
33	Mandi	Refer to locusts in the context, appears after "the name of..."
34	Megasthenes	NaN
35	Duris	NaN
36	Herodotus	NaN
37	Regulus	NaN
38	Claudius	NaN
39	Ptolemy	NaN
40	Marcus Scaurus	NaN
41	Dinon	NaN
42	Clitarchus	NaN
43	Democritus	NaN
44	Virgil	NaN

flair_PER_name_tag	Comment
45 the Emperor Nero	NaN
46 Mago	NaN
47 Cadurci	Ethnic group
48 Ruteni	Ethnic group
49 Varro	NaN
50 Anaxilaus	NaN
51 Theophrastus	NaN
52 Coelius	NaN
53 Licinius Macer	NaN
54 Micon	NaN
55 Aetion	NaN
56 Melinum	Name of a type of oil, appears in "which I have called..."
57 Cornelius Bocchus	NaN
58 Aeschylus	NaN
59 Sudines	NaN
60 Sotacus	NaN
61 Xenocrates	NaN
62 Meleager	NaN
63 Sophocles	NaN
64 Caesar Germanicus	NaN
65 Transpadane Gaul	Location name
66 Zenothemis	NaN
67 Ismenias	NaN
68 Magi	NaN
69 Milo	NaN
70 Atizoe	Stone name, appears in "The Atizoe, he writes...", "he" here refer to the Magi in the context

AFDELING
Straat nr bus 0000
3000 LEUVEN, BELGIË
tel. + 32 16 00 00 00
fax + 32 16 00 00 00
www.kuleuven.be

